

Passed: March 17, 2014
Signed: March 18, 2014

FILED

MAR 26 2014

ORDINANCE NO. 2014-03-026

AN ORDINANCE ANNEXING CERTAIN TERRITORY TO THE CITY OF URBANA

Mandy Miller
CHAMPAIGN COUNTY CLERK

(3101 East Anthony Drive / Patrick and Stephanie Funkhouser)

WHEREAS, the hereinafter described territory is situated in unincorporated territory adjacent to and contiguous to the City of Urbana, Illinois, and is part of the Carroll Fire Protection District, and includes certain territory within Urbana Township; and

WHEREAS, a Notice was given to the Trustees of said Fire Protection District, the Board of Township Trustees, and the Township Commissioner of Highways, said notices being mailed on February 26, 2014 stating that this Ordinance would be voted upon at the regular meeting of this Council at 7:00 p.m., Monday, March 17, 2014; and

WHEREAS, a written petition signed by all of the Owners of Record and at least fifty-one percent (51%) of the electors residing therein, of all land within such territory, has been filed with the City Clerk of the City of Urbana, Illinois, requesting annexation thereof to the City of Urbana; and

WHEREAS, the City Council passed Ordinance No. 9394-89 on April 18, 1994, approving and authorizing the execution of annexation agreement pertaining to Wildberry Acres Subdivision; and

WHEREAS, the territory to be annexed by this Ordinance in Wildberry Acres Subdivision is presently located within Champaign County's AG-1, Agricultural Zoning District and upon annexation will be directly converted to City AG, Agriculture Zoning District; and

WHEREAS, it has been determined that said petitions comply with all requirements of the law therefore; and

WHEREAS, the majority of the Corporate Authorities are of the opinion that it would be for the best interests of the people of the City of Urbana, Illinois, that said territory be annexed to and made a part of the said City.

NOW, THEREFORE, BE IT ORDAINED BY THE CORPORATE AUTHORITIES OF THE CITY OF URBANA, ILLINOIS:

Section 1. That the following described real estate, be and the same are hereby annexed to the City of Urbana, Illinois:

A part of the Northeast Quarter of Section 10, Township 19 North, Range 9 East of the Third Principal Meridian, Champaign County, Illinois, being described as follows:

Lot 2 in Wildberry Acres Subdivision, as per plat recorded in Plat Book "BB" at page 285, situated in Champaign County, Illinois.

Said annexation containing 0.788 acres, more or less, all situated in Urbana Township, Illinois, being commonly known for reference as 3101 East Anthony Drive and also identified as Parcel Index Number 30-21-10-200-047.

Together with the following described adjacent public Right-of-Way which is by operation of the law, automatically annexed with the adoption of an annexation ordinance pertaining to this tract:

That portion of the Anthony Drive right-of-way lying adjacent to the herein annexed tract, being more particularly described as follows:

Beginning at the northwest corner of Lot 2 of Wildberry Acres Subdivision, as shown on a plat prepared by Edwin Dale Buxton, Illinois Professional Land Surveyor Number 1981, and recorded March 7, 1994 as Document Number 1994R06235 in the Office of the Recorder of Deeds, Champaign County, Illinois; thence, NORTH 01 DEGREES 07 MINUTES 20 SECONDS WEST, along the northerly extension of the west line of said Lot 2, a distance of 35.00 feet, to the northerly line of said Wildberry Acres Subdivision; thence, continuing NORTH 01 DEGREES 07 MINUTES 20 SECONDS WEST, along the northerly extension of the west line

of said Lot 2, a distance of 33.00 feet, to the northerly right-of-way line of Anthony Drive; thence NORTH 88 DEGREES 52 MINUTES 37 SECONDS EAST, along said northerly right-of-way line, a distance of 50.00 feet, to the southerly extension of the west line of Lot 2 of Tichner's Subdivision, as shown on a plat recorded as Document Number 1986R10202 in Plat Book "AA" at page 36 in the Office of the Recorder of Deeds, Champaign County, Illinois; thence, NORTH 01 DEGREES 07 MINUTES 20 SECONDS WEST, along said southerly extension of the west line of Lot 2 of Tichner's Subdivision, a distance of 21.40 feet, to the southwest corner of said Lot 2 of Tichner's Subdivision; thence, NORTH 88 DEGREES 25 MINUTES 12 SECONDS EAST, along the southerly line of said Lot 2 of Tichner's Subdivision, a distance of 78.07 feet, to the southeasterly corner of said Lot 2 of Tichner's Subdivision; thence, SOUTH 14 DEGREES 49 MINUTES 04 SECONDS EAST, a distance of 92.65 feet, to the northeast corner of said Lot 2 of Wildberry Acres Subdivision; thence, SOUTH 88 DEGREES 52 MINUTES 37 SECONDS WEST, along the northerly line of said Lot 2, a distance of 150.00 feet, to the point of beginning, having an area of 0.261 acres, more or less.

Also;

That portion of the Federal Aid Interstate 05 (Interstate 74) right-of-way lying adjacent to the herein annexed tract, containing 0.791 acres, more or less.

Said territory lies within the boundaries of the Carroll Fire Protection District and Urbana Township, and is contiguous to the City of Urbana, Illinois.

Section 2. That the City Clerk be authorized and directed to record a certified copy of this Ordinance together with an accurate map of the

territory herein above described in the Recorder's Office of Champaign County, Illinois.

Section 3. The Zoning Ordinance of the City of Urbana, Illinois, and the Zoning Map of Urbana, Illinois, are hereby amended to classify the real property herein annexed as AG, Agriculture District.

Section 4. The territory annexed herein is assigned to City of Urbana Ward 5.


Section 5. To avoid uncertainty regarding public safety responsibilities concerning the property herein annexed, this Ordinance shall take effect at noon on the 27th day of March, 2014 following its passage by the Urbana City Council.

PASSED by the Urbana Corporate Authorities this 17th day of March, 2014.

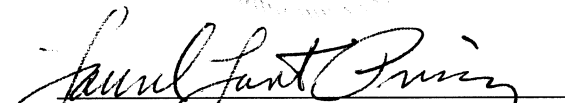
AYES: Ammons, Brown, Jakobsson, Marlin, Roberts, Smyth, Prussing

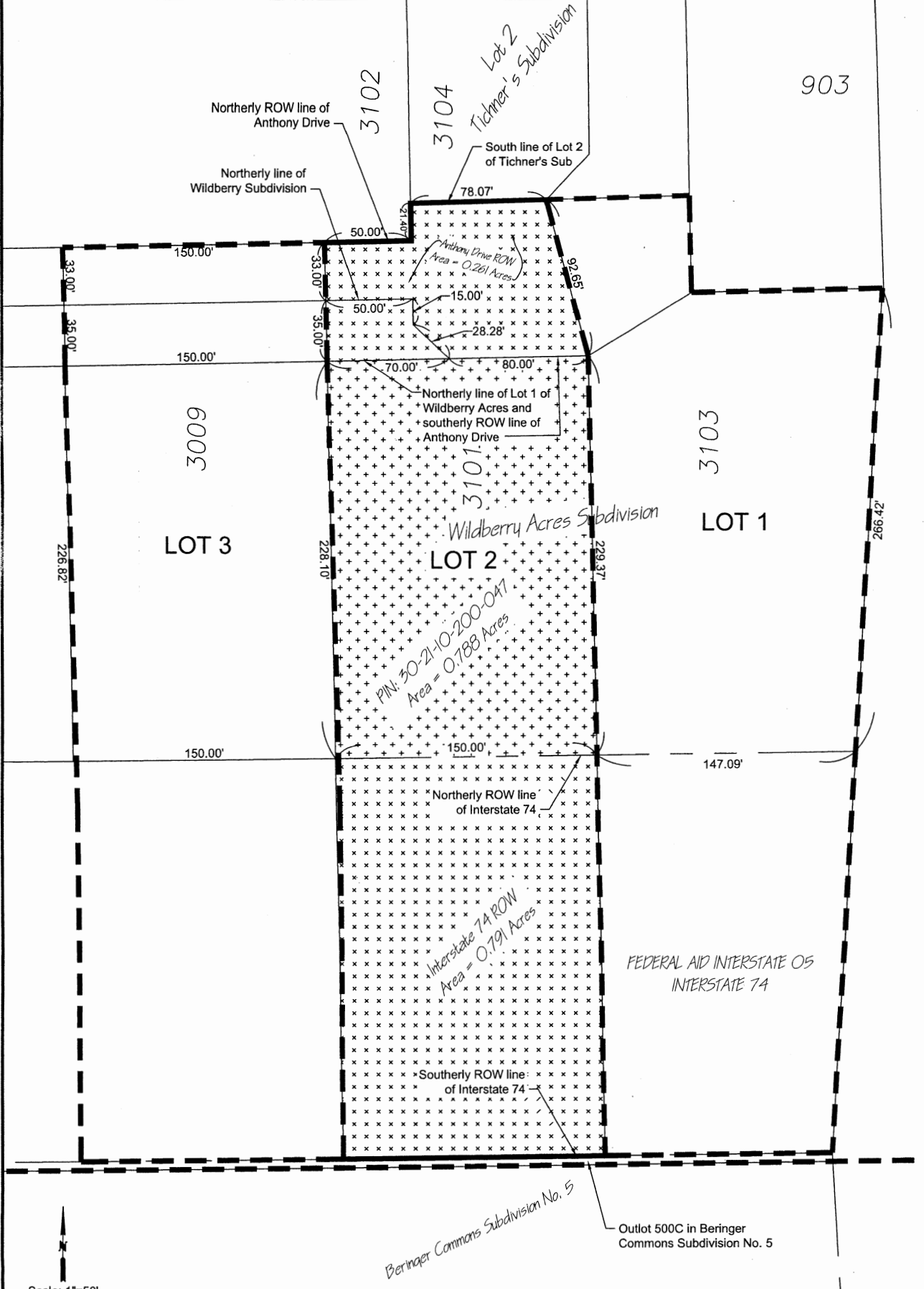
NAYS: Madigan

ABSTAINS:


Phyllis D. Clark, City Clerk

APPROVED by the Mayor this 18th day of March, 2014.


Laurel Lunt Prussing, Mayor



MAP SHOWING AREA ANNEXED BY CITY ORDINANCE #2014-03-026
 CITY OF URBANA, CHAMPAIGN COUNTY, ILLINOIS
 DATE: March 17, 2014

AREA OF ANNEXATION	+++++
EXISTING CITY LIMITS	-----
NEW CITY LIMITS	-----
RIGHT OF WAY LINE	-----
PROPERTY ADDRESS	2702
LOT NUMBER	418

ENGINEERING DIVISION

Wesley R. Gray
 CITY ENGINEER/PUBLIC WORKS DIRECTOR

DRAWN BY: S.W.F. 2/23/14
 CHECKED: W.R.G. 2/28/14

Page 1 of 2

A part of the Northeast Quarter of Section 10, Township 19 North, Range 9 East of the Third Principal Meridian, Champaign County, Illinois, being described as follows:

Lot 2 in Wildberry Acres Subdivision, as per plat recorded in Plat Book "BB" at page 285, situated in Champaign County, Illinois.

Said annexation containing 0.788 acres, more or less, all situated in Urbana Township, Illinois, being commonly known for reference as 3101 East Anthony Drive and also identified as Parcel Index Number 30-21-10-200-047.

Together with the following described adjacent public Right-of-Way which is by operation of the law, automatically annexed with the adoption of an annexation ordinance pertaining to this tract:

That portion of the Anthony Drive right-of-way lying adjacent to the herein annexed tract, being more particularly described as follows:

Beginning at the northwest corner of Lot 2 of Wildberry Acres Subdivision, as shown on a plat prepared by Edwin Dale Buxton, Illinois Professional Land Surveyor Number 1981, and recorded March 7, 1994 as Document Number 1994R06235 in the Office of the Recorder of Deeds, Champaign County, Illinois; thence, NORTH 01 DEGREES 07 MINUTES 20 SECONDS WEST, along the northerly extension of the west line of said Lot 2, a distance of 35.00 feet, to the northerly line of said Wildberry Acres Subdivision; thence, continuing NORTH 01 DEGREES 07 MINUTES 20 SECONDS WEST, along the northerly extension of the west line of said Lot 2, a distance of 33.00 feet, to the northerly right-of-way line of Anthony Drive; thence NORTH 88 DEGREES 52 MINUTES 37 SECONDS EAST, along said northerly right-of-way line, a distance of 50.00 feet, to the southerly extension of the west line of Lot 2 of Tichner's Subdivision, as shown on a plat recorded as Document Number 1986R10202 in Plat Book "AA" at page 36 in the Office of the Recorder of Deeds, Champaign County, Illinois; thence, NORTH 01 DEGREES 07 MINUTES 20 SECONDS WEST, along said southerly extension of the west line of Lot 2 of Tichner's Subdivision, a distance of 21.40 feet, to the southwest corner of said Lot 2 of Tichner's Subdivision; thence, NORTH 88 DEGREES 25 MINUTES 12 SECONDS EAST, along the southerly line of said Lot 2 of Tichner's Subdivision, a distance of 78.07 feet, to the southeasterly corner of said Lot 2 of Tichner's Subdivision; thence, SOUTH 14 DEGREES 49 MINUTES 04 SECONDS EAST, a distance of 92.65 feet, to the northeast corner of said Lot 2 of Wildberry Acres Subdivision; thence, SOUTH 88 DEGREES 52 MINUTES 37 SECONDS WEST, along the northerly line of said Lot 2, a distance of 150.00 feet, to the point of beginning, having an area of 0.261 acres, more or less.

Also;

That portion of the Federal Aid Interstate 05 (Interstate 74) right-of-way lying adjacent to the herein annexed tract, containing 0.791 acres, more or less.