


5 N



8 0 1 6 6 1 0
Tx: 4007860

RECORDING COVER SHEET

2012R05976
REC ON: 03/08/2012 3:07:00 PM
CHAMPAIGN COUNTY
BARBARA A. FRASCA, RECORDER
REC FEE: 26.00
PAGES 5
PLAT ACT: 0 PLAT PAGE:

ORDINANCE NO. 2012-02-012

AN ORDINANCE ANNEXING CERTAIN TERRITORY TO THE CITY OF URBANA, ILLINOIS (2702 Somerset Drive / Victor and Laura Christman)

ATTACHMENTS: Map

Prepared by recording by:

Phyllis D. Clark, City Clerk
400 S. Vine Street, Urbana, IL 61801

Return to:

Phyllis D. Clark, City Clerk
City of Urbana
400 S. Vine Street
Urbana, IL 61801

Passed: February 20, 2012
Signed: February 21, 2012

ORDINANCE NO. 2012-02-012

AN ORDINANCE ANNEXING CERTAIN TERRITORY TO THE CITY OF URBANA

(2702 Somerset Drive / Victor and Laura Christman)

WHEREAS, the hereinafter described territory is situated in unincorporated territory adjacent to and contiguous to the City of Urbana, Illinois, and is part of the Carroll Fire Protection District, and includes certain territory within Urbana Township; and

WHEREAS, a Notice was given to the Trustees of said Fire Protection District, the Board of Township Trustees, and the Township Commissioner of Highways, said notices being mailed on February 8, 2012 stating that this Ordinance would be voted upon at the regular meeting of this Council at 7:00 p.m., Monday, February 20, 2012; and

WHEREAS, a written petition signed by all of the Owners of Record and at least fifty-one percent (51%) of the electors residing therein, of all land within such territory, has been filed with the City Clerk of the City of Urbana, Illinois, requesting annexation thereof to the City of Urbana; and

WHEREAS, the City Council passed the following ordinances approving and authorizing the execution of annexation agreements pertaining to Somerset Subdivision Nos. 1, 2, 3, and 4, and adjacent tracts: Ordinance No. 9495-8 passed July 18, 1994; Ordinance No. 2002-09-112 passed October 7, 2002; and Ordinance No. 2006-07-085 passed July 17, 2006; and

WHEREAS, the territory to be annexed by this Ordinance in Somerset Subdivision No. 2 is presently located within Champaign County's R-1, Single Family Residence Zoning District and upon annexation will be directly converted to City R-1, Single-Family Residential Zoning District; and

WHEREAS, it has been determined that said petitions comply with all requirements of the law therefore; and

FILED

MAR - 8 2012

Barbara Hulter
CHAMPAIGN COUNTY CLERK

WHEREAS, the majority of the Corporate Authorities are of the opinion that it would be for the best interests of the people of the City of Urbana, Illinois, that said territory be annexed to and made a part of the said City.

NOW, THEREFORE, BE IT ORDAINED BY THE CORPORATE AUTHORITIES OF THE CITY OF URBANA, ILLINOIS:

Section 1. That the following described real estate, be and the same are hereby annexed to the City of Urbana, Illinois:

A part of the Northwest Quarter of Section 3, Township 19 North, Range 9 East of the Third Principal Meridian, Champaign County, Illinois, being more particularly described as follows:

Lot 208 in "Somerset Sub No 2 and a Replat Tract E of Brownfield Subdivision 2nd Plat", Champaign County, Illinois, as per plat recorded February 14, 1996, in Plat Book "CC" at page 154 as Document No. 1996R03310.

Said annexation containing 14,422.80 S.F. (0.331 acres), more or less, all situated in Urbana Township, Champaign County, Illinois.

Together with the following described adjacent public Right-of-Way which is by operation of the law, automatically annexed with the adoption of an annexation ordinance pertaining to this tract:

That portion of the Somerset Drive right-of-way, not previously annexed to the City of Urbana, lying adjacent to the herein annexed tract, being sixty feet (60') in width and encompassing 120.000 S.F. (0.0028 acres), more or less.

The above described territory is more commonly known as 2702 Somerset Drive, Urbana, Illinois, and referenced by the Champaign County Parcel Index Number 30-21-03-126-017.

Section 2. That the City Clerk be authorized and directed to record a certified copy of this Ordinance together with an accurate map of the territory herein above described in the Recorder's Office of Champaign County, Illinois.

Section 3. That the City Clerk be authorized and directed to file, for record, a certified copy of this Ordinance together with an accurate map of the territory hereinabove described in the Office of the County Clerk and County Election Authority of Champaign County, Illinois.

Section 4. The Zoning Ordinance of the City of Urbana, Illinois, and the Zoning Map of Urbana, Illinois, are hereby amended to classify the real property herein annexed as R-1, Single-Family Residential.

Section 6. The territory annexed herein is assigned to City of Urbana Ward 5.


Section 7. To avoid uncertainty regarding public safety responsibilities concerning the property herein annexed, this Ordinance shall take effect at noon on the 1st day of March 2012 following its passage by the Urbana City Council.

PASSED by the City Council this 20th day of February, 2012.


AYES: Bowersox, Jakobsson, Lewis, Marlin, Smyth, Stevenson, Prussing

NAYS:

ABSTAINS:


Phyllis D. Clark, City Clerk

APPROVED by the Mayor this 21st day of February, 2012.


Laurel Lunt Prussing, Mayor