

(10)

1999.05-040

99R15326

18th
3rd
21st

Recording Cover Sheet

AFFIDAVIT OF MAILING NOTICE OF INTENT TO ANNEX
TERRITORY TO THE CITY OF URBANA

(COUNTRY SQUIRE AND LINCOLNWOOD
SUBDIVISION/INVOLUNTARY ANNEXATION)

DOC # _____
CHAMPAIGN COUNTY, ILL

'99 MAY 24 PM 1 46

Barbara A. Duca
RECORDER

Prepared for recording by:

Michael J. Roberts

400 S. Vine Street, Urbana, IL 61801

Return to:

Phyllis D. Clark, City Clerk
City of Urbana
400 S. Vine Street
Urbana, IL 61801


**AFFIDAVIT OF MAILING NOTICE OF INTENT
TO ANNEX TERRITORY TO THE CITY OF URBANA**

STATE OF ILLINOIS)
) SS.
COUNTY OF CHAMPAIGN)

Phyllis D. Clark, being first duly sworn on oath, states that she is the duly elected and qualified City Clerk of the City of Urbana, Illinois; and

That she gave notice of the pending action to be taken on an Ordinance annexing certain territory lying within the Urbana Township, in compliance with the provisions of Section 5/7-1-13 of the Municipal Code of the State of Illinois, as amended (65 ILCS 5/7-1-13), by sending a notice by certified mail, postpaid, to each of the Board of Township Trustees and the Township Commissioner of Highways, indicated on the copy of said notice hereto attached, made a part of this Affidavit, and marked "Exhibit A"; and that she gave notice of the pending action to be taken on an Ordinance annexing certain territory lying within the boundaries of Edge-Scott Fire Protection District to the City of Urbana, Illinois, in compliance with the provisions of Section 5/7-1-13 of the Municipal Code of the State of Illinois, as amended (65 ILCS 5/7-1-13), by sending a notice by certified mail, postpaid to each of the Trustees of Edge-Scott Fire Protection District at the addresses indicated on the copy of said notice hereto attached, all notices being mailed on the 21st day of May, 1999, by this Affiant, at the Post Office in the City of Urbana, Illinois, being more than ten (10) days prior to the time mentioned in said notice as the time at which the Council of the City of Urbana would take action on the proposed Ordinance of Annexation; and

That a copy of said notice so mailed, as aforesaid, is hereto attached, made a part of this Affidavit, and marked "Exhibit A."



Phyllis D. Clark
City Clerk by Deborah J. Roberts, Deputy Clerk
City of Urbana

Subscribed and sworn to before me this
21st day of May, 1999.

Elaine Taylor
Notary Public

I certify this is a true copy of the Affidavit I recorded in the Recorder's Office, Champaign County, Illinois, on the 24th day of May, 1999.

Phyllis D. Clark
Phyllis D. Clark, City Clerk




EXHIBIT A

**NOTICE OF INTENT TO ANNEX TERRITORY
TO THE CITY OF URBANA**

TO:

Paul Tatman
3005 Kyle Street
Urbana, IL 61801

Maurice M. Schiff
303 Carrie Avenue
Urbana, IL 61801

Gregory F. Foster
310 Yankee Ridge Lane
Urbana, IL 61801

David Lemke
1781 Independence
Urbana, IL 61801

Urbana Township Board of Trustees

and

Dennis Collins
Urbana Township Commissioner of Highways
2312 E. Perkins Road
Urbana, IL 61801

and

Dorthea Hunt
405 Ira Street
Urbana, IL 61801

Dale Hubert
2706 E. Main Street
Urbana, IL 61801

Linda Barcus
2605 E. California Avenue
Urbana, IL 61801

Trustees of Edge-Scott Fire Protection District

NOTICE IS HEREBY GIVEN, pursuant to the provisions of Section 5/7-1-13 of the Illinois Municipal Code, as amended (65 ILCS 5/7-1-13), that the Council of the City of Urbana, Illinois, will consider passage of an Ordinance annexing the following described territory to the City of Urbana:

A tract of land lying in the Southeast Quarter of Section 16, Township 19 North, Range 9 East of the Third Principal Meridian and the Southwest Quarter of Section 15, Township 19 North, Range 9 East of the Third Principal Meridian, more particularly described as follows:

All of Lots 1105 and 1106 in Third Plat of Country Squire Estates, Champaign County, Illinois, per plat recorded in Plat Book N, at page 82 in the Office of the Recorder of Deeds, Champaign County, Illinois

And;

All of Lots 1098, 1099, 1100, 1101, 1102, 1103, 1104, 1139, 1140, 1141, 1142, 1157, 1158, 1256, and 1294 in Fourth Plat of Country Squire Estates, Champaign County, Illinois, per plat recorded in Plat Book N, at page 117 in the Office of the Recorder of Deeds, Champaign County, Illinois

And;

All of Lots 1236, 1237, 1238, 1239, 1240, 1241, 1242, 1243, 1244, 1245, 1246, 1247, 1248, 1249, 1250, 1251, 1252, 1253, 1254, 1255, 1257, 1258, 1259, 1260, 1261, 1262, 1263, 1264, 1265, 1266, 1267, 1268, 1269, 1270, 1271, 1272, 1273, 1274, 1275, and 1276 and the Walkway that Lies between Lots 1246 and 1245 and between Lots 1265 and 1266 in Fifth Plat of Country Squire Estates, Champaign County, Illinois, per plat recorded in Plat Book O, at page 75 in the Office of the Recorder of Deeds, Champaign County, Illinois

And;

All of Lots 1302, 1303, 1304, 1305, 1306, 1307, 1308, 1309, 1310, 1311, 1315, 1316, 1318, 1319, 1320, 1321, 1322, 1323, 1324, 1325, 1326, 1327, 1328, 1329, 1330, 1331, 1332, 1333, 1334, 1335, 1336, 1337, 1338, 1339, 1340, 1341, 1342, 1343, 1344, 1345, 1346, 1347, 1348, 1349, 1350, 1351, 1354, 1355, 1356, and 1357 and the Walkway that lies between Lots 1339 and 1340 in Sixth Plat of Country Squire Estates, Champaign County, Illinois, per plat recorded in Plat Book P, at page 52 in the Office of the Recorder of Deeds, Champaign County, Illinois

And;

All of Lots 1359, 1360, 1361, 1362, 1363, 1364, 1365, 1366, 1367, 1368, 1369, 1370, 1371, 1372, 1373, 1374, 1375, 1376, 1377, 1378, 1379, 1380, 1381, 1382, 1383, 1384, 1385, 1386, 1387, 1388, 1389, 1390, 1391, 1392, 1393, 1394, 1395, 1396, 1397, 1398, 1399, 1400, 1401, 1402, and 1403 and the Walkway that lies between Lots 1366 and 1367 and between Lots 1384 and 1385 in Seventh Plat of

Country Squire Estates per plat recorded in Plat Book W, at page 26 in the Office of the Recorder of Deeds, Champaign County, Illinois

And;

All of Lots, 151, 153, 154, 155, 156, 157, 158, 159, 160, 161, 162, 163, 164, 165, 166, 167, 168, 169, 170, 171, 172, 173, 175, 176, 177, 178, 179, 180, 181, 182, 183, 184, 185, 186, 187, 188, and 202 in Lincolnwood Subdivision - Second Section per plat recorded in Plat Book U, at page 46 in the Office of the Recorder of Deeds, Champaign County, Illinois,

And;

A tract of land being part of the Southwest Quarter of the Southwest Quarter of Section 15, Township 19 North, Range 9 East of the Third Principal Meridian, in Champaign County, Illinois, described as follows: Beginning at the southwest corner of Lot 169 as per Weller's Lincolnwood Second Section [sic], a Subdivision in Champaign County, Illinois as per plat recorded in Plat Book "U" at Page 46; thence Westerly on a line parallel with the south line of Lot 170 of said subdivision, a distance of 100 feet to a point on the east boundary of Hillside Drive, 27 feet south of the southwest corner of said Lot 170; thence North along said east boundary, 27 feet to the southwest corner of said Lot 170; thence East along the south line of Lot 170, 100 feet to the west line of Lot 169; thence South along said west line, 27 feet to the Point of Beginning, situated in Champaign County, Illinois,

Being Tract II in a Warranty Deed recorded as Document Number 1998R29042 in the Office of the Recorder of Deeds, Champaign County, Illinois

All situated in Champaign County, Illinois and containing 32.79 Acres, more or less.

Together with the following described adjacent public Rights-of-Way which are by operation of the law, automatically annexed with the adoption of an Annexation Ordinance pertaining to this parcel:

Kinch Street, Hillside Drive, Timothy Trail, Greenridge Drive, Easy Street, Lantern Hill Drive, Rainbow View, Country Squire Drive, Squire Place and Vermont Avenue Rights-of-Way that lie adjacent to the above described tracts

All situated in Champaign, County, Illinois and containing 10.32 Acres, more or less.

The area legally described above also referred to by the following parcel index numbers and corresponding street addresses as follows:

30-21-15-301-004	2202 Easy St.
30-21-15-301-005	2204 Easy St.
30-21-15-301-006	2206 Easy St.
30-21-15-301-007	2208 Easy St.
30-21-15-301-008	2210 Easy St.
30-21-15-301-009	2212 Easy St.
30-21-15-301-010	2208 Lantern Hill
30-21-15-301-013	905 Timothy Trail
30-21-15-301-014	907 Timothy Trail
30-21-15-301-015	2210 Lantern Hill
30-21-15-302-001	904 Timothy Trail
30-21-15-302-002	906 Timothy Trail
30-21-15-302-003	2302 Lantern Hill
30-21-15-302-005	2304 Lantern Hill
30-21-15-302-008	2310 Lantern Hill
30-21-15-303-002	1004 Kinch
30-21-15-303-003	1006 Kinch
30-21-15-303-004	2102 Lantern Hill
30-21-15-303-005	2103 Easy
30-21-15-303-007	2107 Easy St.
30-21-15-303-008	2109 East Street
30-21-15-303-009	2111 Easy St.
30-21-15-303-010	2201 Easy St.
30-21-15-303-011	2203 Easy St.
30-21-15-303-012	2104 Lantern Hill
30-21-15-303-013	2106 Lantern Hill
30-21-15-303-014	2108 Lantern Hill
30-21-15-303-015	2110 Lantern Hill
30-21-15-303-016	2112 Lantern Hill
30-21-15-303-017	2202 Lantern Hill
30-21-15-303-018	2204 Lantern Hill
30-21-15-304-001	1104 Kinch
30-21-15-304-002	1106 Kinch
30-21-15-304-003	1108 Kinch
30-21-15-304-004	2103 Lantern Hill
30-21-15-304-005	2105 Lantern Hill
30-21-15-304-006	2107 Lantern Hill
30-21-15-304-007	2109 Lantern Hill
30-21-15-304-008	2111 Lantern Hill
30-21-15-304-009	2113 Lantern Hill
30-21-15-304-010	2201 Lantern Hill
30-21-15-304-011	2203 Lantern Hill
30-21-15-304-012	2205 Lantern hill
30-21-15-304-013	2207 Lantern Hill
30-21-15-304-014	2209 Lantern Hill

30-21-15-304-015	2211 Lantern Hill
30-21-15-304-016	2213 Lantern Hill
30-21-15-304-017	2301 Lantern Hill
30-21-15-304-018	2303 Lantern Hill
30-21-15-304-019	2305 Lantern Hill
30-21-15-304-020	2307 Lantern Hill
30-21-15-304-021	2309 Lantern Hill
30-21-15-304-022	2311 Lantern Hill
30-21-15-304-023	2104 Rainbowview
30-21-15-304-024	2106 Rainbowview
30-21-15-304-025	2108 Rainbowview
30-21-15-304-026	2110 Rainbowview
30-21-15-304-027	2112 Rainbow view
30-21-15-304-028	2114 Rainbowview
30-21-15-304-029	2202 Rainbowview
30-21-15-304-030	2204 Rainbowview
30-21-15-304-031	2206 Rainbowview
30-21-15-304-032	2208 Rainbowview
30-21-15-304-033	2210 Rainbowview
30-21-15-304-034	2212 Rainbowview
30-21-15-304-035	2214 Rainbowview
30-21-15-304-036	2302 Rainbowview
30-21-15-304-037	2304 Rainbowview
30-21-15-304-038	2306 Rainbowview
30-21-15-304-039	2308 Rainbowview
30-21-15-304-040	2310 Rainbowview
30-21-15-304-041	2312 Rainbowview
30-21-15-305-001	1202 Kinch
30-21-15-305-002	2103 Rainbowview
30-21-15-305-003	2105 Rainbowview
30-21-15-305-004	2107 Rainbowview
30-21-15-305-005	2109 Rainbowview
30-21-15-305-006	2111 Rainbowview
30-21-15-305-007	2201 Rainbowview
30-21-15-305-008	2203 Rainbowview
30-21-15-305-009	2205 Rainbowview
30-21-15-305-010	2207 Rainbowview
30-21-15-305-011	2209 Rainbowview
30-21-15-305-012	2211 Rainbowview
30-21-15-305-013	2213 Rainbowview
30-21-15-305-014	2301 Rainbowview
30-21-15-305-015	2303 Rainbowview
30-21-15-305-016	2305 Rainbowview
30-21-15-305-017	2307 Rainbowview
30-21-15-305-018	2309 Rainbowview

30-21-15-305-019	2311 Rainbowview
30-21-15-305-021	1204 Kinch
30-21-15-305-022	2104 Country Squire Dr.
30-21-15-305-023	2106 Country Squire Dr.
30-21-15-305-024	2108 Country Squire Dr.
30-21-15-305-025	2110 Country Squire Dr.
30-21-15-305-026	2112 Country Squire Dr.
30-21-15-305-027	2202 Country Squire Dr.
30-21-15-305-028	2204 Country Squire Dr.
30-21-15-305-029	2206 Country Squire Dr.
30-21-15-305-030	2208 Country Squire Dr.
30-21-15-305-031	2210 Country Squire Dr.
30-21-15-305-032	2212 Country Squire Dr.
30-21-15-305-033	2214 Country Squire Dr.
30-21-15-305-034	2302 Country Squire Dr.
30-21-15-305-035	2304 Country Squire Dr.
30-21-15-305-036	2306 Country Squire Dr.
30-21-15-305-037	2308 Country Squire Dr.
30-21-15-305-038	2310 Country Squire Dr.
30-21-15-305-039	2312 Country Squire Dr.
30-21-15-306-001	2101 Country Squire Dr.
30-21-15-306-002	2103 Country Squire Dr.
30-21-15-306-003	2105 Country Squire Dr.
30-21-15-306-004	2107 Country Squire Dr.
30-21-15-306-005	2109 Country Squire Dr.
30-21-15-306-006	2111 Country Squire Dr.
30-21-15-306-007	2113 Country Squire Dr.
30-21-15-306-008	2201 Country Squire Dr.
30-21-15-306-009	2203 Country Squire Dr.
30-21-15-306-010	2205 Country Squire Dr.
30-21-15-306-011	2207 Country Squire Dr.
30-21-15-306-012	2209 Country Squire Dr.
30-21-15-306-013	2211 Squire Place
30-21-15-306-014	2213 Squire Place
30-21-15-306-015	2215 Squire Place
30-21-15-306-016	2217 Country Squire Dr.
30-21-15-306-017	2301 Country Squire Dr.
30-21-15-306-018	2303 Country Squire Dr.
30-21-15-306-019	1303 Grenridge Dr.
30-21-15-306-020	1305 Greenridge Dr.
30-21-15-306-021	1307 Greenridge Dr.
30-21-15-306-022	1309 Greenridge Dr.
30-21-15-307-001	1302 Greenridge Dr.
30-21-15-307-002	1304 Greenridge Dr.
30-21-15-307-003	1306 Greenridge Dr.

30-21-15-307-004	1308 Greenridge Dr.
30-21-15-307-005	1310 Greenridge Dr.
30-21-15-351-014	2306 E Pennsylvania Ave.
30-21-15-352-002	1412 Kinch
30-21-15-352-016	2104 E Vermont
30-21-15-352-017	2106 E Vermont
30-21-15-352-018	2108 E Vermont
30-21-15-352-019	2110 E Vermont
30-21-15-352-020	2202 E Vermont
30-21-15-352-021	2204 E Vermont
30-21-15-352-022	2206 E Vermont
30-21-15-352-023	2208 E Vermont
30-21-15-352-024	2210 E Vermont
30-21-15-352-025	2302 E Vermont
30-21-15-352-026	2304 E Vermont
30-21-15-352-027	2306 E Vermont
30-21-15-352-029	1411 Greenridge Dr.
30-21-15-352-030	2308 E Vermont
30-21-15-353-001	1502 Kinch
30-21-15-353-002	2103 E Vermont
30-21-15-353-003	1501 Hillside Dr.
30-21-15-354-001	2109 E Vermont
30-21-15-354-002	2201 E Vermont
30-21-15-354-003	2203 E Vermont
30-21-15-354-004	2205 E Vermont
30-21-15-354-005	2207 E Vermont
30-21-15-354-006	2209 E Vermont
30-21-15-354-007	2301 E Vermont
30-21-15-354-008	2303 E Vermont
30-21-15-354-009	2305 E Vermont
30-21-15-354-010	2307 E Vermont
30-21-15-354-011	2309 E Vermont
30-21-15-355-001	1406 Greenridge Dr.
30-21-15-355-002	1408 Greenridge Dr.
30-21-15-355-005	1414 Greenridge Dr.
30-21-15-355-006	1502 Greenridge Dr.
30-21-15-355-007	1504 Greenridge Dr.
30-21-15-355-008	1410 Greenridge Dr.
30-21-15-355-009	1412 Greenridge Dr.
30-21-16-429-027	2006 Weaver Dr.
30-21-16-429-028	2010 Rainbowveiw Dr.
30-21-16-429-031	1005 Kinch
30-21-16-429-032	1007 Kinch
30-21-16-429-033	1009 Kinch
30-21-16-429-034	1101 Kinch

30-21-16-429-035	1103 Kinch
30-21-16-429-036	1105 Kinch
30-21-16-429-037	2012 Rainbowview Dr.
30-21-16-431-015	2015 Rainbowview Dr.
30-21-16-431-016	1201 Kinch
30-21-16-431-034	2016 Country Squire Dr.
30-21-16-431-035	1203 Kinch
30-21-16-432-038	2015 Country Squire Dr.
30-21-16-432-039	2017 Country Squire Dr.

Said territory lies within the boundaries of Edge-Scott Fire Protection District and the Urbana Township, and is contiguous to the City of Urbana, Illinois.

Notice is further given that the Council of the City of Urbana will vote on an Ordinance annexing said territory to the City at its regular meeting **June 7, 1999** at 7:30 p.m. in the Council Chambers of the City Building located at 400 South Vine Street, Urbana, Illinois.

Phyllis L. Clark
City Clerk *by Deborah J. Roberts, Deputy Clerk*
City of Urbana, Illinois

11
Recording Cover Sheet

ORDINANCE NO. 1999-05-040

AN ORDINANCE ANNEXING CERTAIN TERRITORY TO THE
CITY OF URBANA (COUNTRY SQUIRE AND LINCOLNWOOD
SUBDIVISIONS / INVOLUNTARY ANNEXATION)

and

MAP SHOWING AREA ANNEXED

99R19520

DOC # _____
CHAMPAIGN COUNTY, ILL

99 JUN 30 PM 1 40

Barbara A. Innes
RECORDER

Prepared for recording by:

Robert J. Rybus, Deputy Clerk

400 S. Vine Street, Urbana, IL 61801

Return to:

Phyllis D. Clark, City Clerk
City of Urbana
400 S. Vine Street
Urbana, IL 61801

19.00
3.00
22.00

99R19520
FILED

ORDINANCE NO. 1999-05-040

JUN 30 1999

**AN ORDINANCE
ANNEXING CERTAIN TERRITORY
TO THE CITY OF URBANA**

Mark Sheldon
COUNTY CLERK

(Country Squire and Lincolnwood Subdivisions / Involuntary Annexation)

WHEREAS, on May 17, 1999, the Urbana City Council directed the City Clerk to publish Notice that the annexation of the properties therein described was being contemplated and would be considered by the Urbana City Council at its regular meeting on June 7, 1999, and

WHEREAS, the City Clerk of Urbana, Illinois duly published such Notice on May 23, 1999 in The News-Gazette, a newspaper having general circulation in the City of Urbana, Illinois, and the area proposed to be annexed, a Certificate of Publication therefore being on file with the City Clerk's Office, and

WHEREAS, the hereinafter described territory is unincorporated territory wholly surrounded by and contiguous to the City of Urbana, Illinois within the meaning of Section 5/7-1-13 of the Illinois Municipal Code, and

WHEREAS, said unincorporated territory is part of the Edge Scott Fire Protection District, and includes certain territory within the Urbana Township, and Notice was given to the Trustees of said Fire Protection District, the Board of Township Trustees, and the Township Commissioner of Highways, said notices being mailed on May 21, 1999, that this Ordinance would be voted upon at a regular meeting of this Council at 7:30 p.m.,

99R19520

Monday, June 7, 1999, and the Affidavit of mailing such Notices was duly recorded with the Recorder of Deeds of Champaign County, Illinois, on the 24th day of May, 1999; and

WHEREAS, the territory to be annexed by this Ordinance is presently located within Champaign County's R-3 Two-Family Residence and R-2 Single-Family Residence zoning districts and upon annexation will automatically be classified R-3 Single and Two-Family Residential and R-2 Single Family Residential upon annexation in accordance with Article IV, Section IV-5 of the Urbana Zoning Ordinance; and

WHEREAS, the majority of the Members of the Council are of the opinion that it would be for the best interests of the people of the City of Urbana, Illinois, that said territory be annexed to and made a part of the said City.

THEREFORE, BE IT ORDAINED BY THE CITY COUNCIL OF THE CITY OF URBANA, ILLINOIS:

Section 1. That the Urbana City Council finds and determines that the property described below is surrounded by property previously annexed to the City of Urbana, Illinois, within the meaning of Section 7-1-13 of the Illinois Municipal Code.

Section 2. That the following described real estate is hereby annexed to the City of Urbana, Illinois, viz:

A tract of land lying in the Southeast Quarter of Section 16, Township 19 North, Range 9 East of the Third Principal Meridian and the Southwest Quarter of Section 15, Township 19 North, Range 9 East of the Third Principal Meridian, more particularly described as follows:

All of Lots 1105 and 1106 in Third Plat of Country Squire Estates,

99R19520

Champaign County, Illinois, per plat recorded in Plat Book N, at page 82 in the Office of the Recorder of Deeds, Champaign County, Illinois

And;

All of Lots 1098, 1099, 1100, 1101, 1102, 1103, 1104, 1139, 1140, 1141, 1142, 1157, 1158, 1256, and 1294 in Fourth Plat of Country Squire Estates, Champaign County, Illinois, per plat recorded in Plat Book N, at page 117 in the Office of the Recorder of Deeds, Champaign County, Illinois

And;

All of Lots 1236, 1237, 1238, 1239, 1240, 1241, 1242, 1243, 1244, 1245, 1246, 1247, 1248, 1249, 1250, 1251, 1252, 1253, 1254, 1255, 1257, 1258, 1259, 1260, 1261, 1262, 1263, 1264, 1265, 1266, 1267, 1268, 1269, 1270, 1271, 1272, 1273, 1274, 1275, and 1276 and the Walkway that Lies between Lots 1246 and 1245 and between Lots 1265 and 1266 in Fifth Plat of Country Squire Estates, Champaign County, Illinois, per plat recorded in Plat Book O, at page 75 in the Office of the Recorder of Deeds, Champaign County, Illinois

And;

All of Lots 1302, 1303, 1304, 1305, 1306, 1307, 1308, 1309, 1310, 1311, 1315, 1316, 1318, 1319, 1320, 1321, 1322, 1323, 1324, 1325, 1326, 1327, 1328, 1329, 1330, 1331, 1332, 1333, 1334, 1335, 1336, 1337, 1338, 1339, 1340, 1341, 1342, 1343, 1344, 1345, 1346, 1347, 1348, 1349, 1350, 1351, 1354, 1355, 1356, and 1357 and the Walkway that lies between Lots 1339 and 1340 in Sixth Plat of Country Squire Estates, Champaign County, Illinois, per plat recorded in Plat Book P, at page 52 in the Office of the Recorder of Deeds, Champaign County, Illinois

And;

All of Lots 1359, 1360, 1361, 1362, 1363, 1364, 1365, 1366, 1367, 1368, 1369, 1370, 1371, 1372, 1373, 1374, 1375, 1376, 1377, 1378, 1379, 1380, 1381, 1382, 1383, 1384, 1385, 1386, 1387, 1388, 1389, 1390, 1391, 1392, 1393, 1394, 1395, 1396, 1397, 1398, 1399, 1400, 1401, 1402, and 1403 and the Walkway that lies between Lots 1366 and 1367 and between Lots 1384 and 1385 in Seventh Plat of Country Squire Estates per plat recorded in Plat Book W, at page 26 in the Office of the Recorder of Deeds, Champaign County, Illinois

And;

99R19520

All of Lots, 151, 153, 154, 155, 156, 157, 158, 159, 160, 161, 162, 163, 164, 165, 166, 167, 168, 169, 170, 171, 172, 173, 175, 176, 177, 178, 179, 180, 181, 182, 183, 184, 185, 186, 187, 188, and 202 in Lincolnwood Subdivision - Second Section per plat recorded in Plat Book U, at page 46 in the Office of the Recorder of Deeds, Champaign County, Illinois,

And;

A tract of land being part of the Southwest Quarter of the Southwest Quarter of Section 15, Township 19 North, Range 9 East of the Third Principal Meridian, in Champaign County, Illinois, described as follows: Beginning at the southwest corner of Lot 169 as per Weller's Lincolnwood Second Section [sic], a Subdivision in Champaign County, Illinois as per plat recorded in Plat Book "U" at Page 46; thence Westerly on a line parallel with the south line of Lot 170 of said subdivision, a distance of 100 feet to a point on the east boundary of Hillside Drive, 27 feet south of the southwest corner of said Lot 170; thence North along said east boundary, 27 feet to the southwest corner of said Lot 170; thence East along the south line of Lot 170, 100 feet to the west line of Lot 169; thence South along said west line, 27 feet to the Point of Beginning, situated in Champaign County, Illinois,

Being Tract II in a Warranty Deed recorded as Document Number 1998R29042 in the Office of the Recorder of Deeds, Champaign County, Illinois

All situated in Champaign County, Illinois and containing 32.79 Acres, more or less.

Together with the following described adjacent public Rights-of-Way which are by operation of the law, automatically annexed with the adoption of an Annexation Ordinance pertaining to this parcel:

Kinch Street, Hillside Drive, Timothy Trail, Greenridge Drive, Easy Street, Lantern Hill Drive, Rainbow View, Country Squire Drive, Squire Place and Vermont Avenue Rights-of-Way that lie adjacent to the above described tracts

All situated in Champaign, County, Illinois and containing 10.32 Acres, more or less.

The area legally described above also referred to by the following parcel index numbers and corresponding street addresses as follows:

30-21-15-301-004	2202 Easy St.
30-21-15-301-005	2204 Easy St.
30-21-15-301-006	2206 Easy St.

99R19520

30-21-15-301-007	2208 Easy St.
30-21-15-301-008	2210 Easy St.
30-21-15-301-009	2212 Easy St.
30-21-15-301-010	2208 Lantern Hill
30-21-15-301-013	905 Timothy Trail
30-21-15-301-014	907 Timothy Trail
30-21-15-301-015	2210 Lantern Hill
30-21-15-302-001	904 Timothy Trail
30-21-15-302-002	906 Timothy Trail
30-21-15-302-003	2302 Lantern Hill
30-21-15-302-005	2304 Lantern Hill
30-21-15-302-008	2310 Lantern Hill
30-21-15-303-002	1004 Kinch
30-21-15-303-003	1006 Kinch
30-21-15-303-004	2102 Lantern Hill
30-21-15-303-005	2103 Easy
30-21-15-303-007	2107 Easy St.
30-21-15-303-008	2109 East Street
30-21-15-303-009	2111 Easy St.
30-21-15-303-010	2201 Easy St.
30-21-15-303-011	2203 Easy St.
30-21-15-303-012	2104 Lantern Hill
30-21-15-303-013	2106 Lantern Hill
30-21-15-303-014	2108 Lantern Hill
30-21-15-303-015	2110 Lantern Hill
30-21-15-303-016	2112 Lantern Hill
30-21-15-303-017	2202 Lantern Hill
30-21-15-303-018	2204 Lantern Hill
30-21-15-304-001	1104 Kinch
30-21-15-304-002	1106 Kinch
30-21-15-304-003	1108 Kinch
30-21-15-304-004	2103 Lantern Hill
30-21-15-304-005	2105 Lantern Hill
30-21-15-304-006	2107 Lantern Hill
30-21-15-304-007	2109 Lantern Hill
30-21-15-304-008	2111 Lantern Hill
30-21-15-304-009	2113 Lantern Hill
30-21-15-304-010	2201 Lantern Hill
30-21-15-304-011	2203 Lantern Hill
30-21-15-304-012	2205 Lantern hill
30-21-15-304-013	2207 Lantern Hill
30-21-15-304-014	2209 Lantern Hill
30-21-15-304-015	2211 Lantern Hill
30-21-15-304-016	2213 Lantern Hill
30-21-15-304-017	2301 Lantern Hill
30-21-15-304-018	2303 Lantern Hill

99R19520

30-21-15-304-019	2305 Lantern Hill
30-21-15-304-020	2307 Lantern Hill
30-21-15-304-021	2309 Lantern Hill
30-21-15-304-022	2311 Lantern Hill
30-21-15-304-023	2104 Rainbowview
30-21-15-304-024	2106 Rainbowview
30-21-15-304-025	2108 Rainbowview
30-21-15-304-026	2110 Rainbowview
30-21-15-304-027	2112 Rainbow view
30-21-15-304-028	2114 Rainbowview
30-21-15-304-029	2202 Rainbowview
30-21-15-304-030	2204 Rainbowview
30-21-15-304-031	2206 Rainbowview
30-21-15-304-032	2208 Rainbowview
30-21-15-304-033	2210 Rainbowview
30-21-15-304-034	2212 Rainbowview
30-21-15-304-035	2214 Rainbowview
30-21-15-304-036	2302 Rainbowview
30-21-15-304-037	2304 Rainbowview
30-21-15-304-038	2306 Rainbowview
30-21-15-304-039	2308 Rainbowview
30-21-15-304-040	2310 Rainbowview
30-21-15-304-041	2312 Rainbowview
30-21-15-305-001	1202 Kinch
30-21-15-305-002	2103 Rainbowview
30-21-15-305-003	2105 Rainbowview
30-21-15-305-004	2107 Rainbowview
30-21-15-305-005	2109 Rainbowview
30-21-15-305-006	2111 Rainbowview
30-21-15-305-007	2201 Rainbowview
30-21-15-305-008	2203 Rainbowview
30-21-15-305-009	2205 Rainbowview
30-21-15-305-010	2207 Rainbowview
30-21-15-305-011	2209 Rainbowview
30-21-15-305-012	2211 Rainbowview
30-21-15-305-013	2213 Rainbowview
30-21-15-305-014	2301 Rainbowview
30-21-15-305-015	2303 Rainbowview
30-21-15-305-016	2305 Rainbowview
30-21-15-305-017	2307 Rainbowview
30-21-15-305-018	2309 Rainbowview
30-21-15-305-019	2311 Rainbowview
30-21-15-305-021	1204 Kinch
30-21-15-305-022	2104 Country Squire Dr.
30-21-15-305-023	2106 Country Squire Dr.
30-21-15-305-024	2108 Country Squire Dr.

99R19520

30-21-15-305-025	2110 Country Squire Dr.
30-21-15-305-026	2112 Country Squire Dr.
30-21-15-305-027	2202 Country Squire Dr.
30-21-15-305-028	2204 Country Squire Dr.
30-21-15-305-029	2206 Country Squire Dr.
30-21-15-305-030	2208 Country Squire Dr.
30-21-15-305-031	2210 Country Squire Dr.
30-21-15-305-032	2212 Country Squire Dr.
30-21-15-305-033	2214 Country Squire Dr.
30-21-15-305-034	2302 Country Squire Dr.
30-21-15-305-035	2304 Country Squire Dr.
30-21-15-305-036	2306 Country Squire Dr.
30-21-15-305-037	2308 Country Squire Dr.
30-21-15-305-038	2310 Country Squire Dr.
30-21-15-305-039	2312 Country Squire Dr.
30-21-15-306-001	2101 Country Squire Dr.
30-21-15-306-002	2103 Country Squire Dr.
30-21-15-306-003	2105 Country Squire Dr.
30-21-15-306-004	2107 Country Squire Dr.
30-21-15-306-005	2109 Country Squire Dr.
30-21-15-306-006	2111 Country Squire Dr.
30-21-15-306-007	2113 Country Squire Dr.
30-21-15-306-008	2201 Country Squire Dr.
30-21-15-306-009	2203 Country Squire Dr.
30-21-15-306-010	2205 Country Squire Dr.
30-21-15-306-011	2207 Country Squire Dr.
30-21-15-306-012	2209 Country Squire Dr.
30-21-15-306-013	2211 Squire Place
30-21-15-306-014	2213 Squire Place
30-21-15-306-015	2215 Squire Place
30-21-15-306-016	2217 Country Squire Dr.
30-21-15-306-017	2301 Country Squire Dr.
30-21-15-306-018	2303 Country Squire Dr.
30-21-15-306-019	1303 Grenridge Dr.
30-21-15-306-020	1305 Greenridge Dr.
30-21-15-306-021	1307 Greenridge Dr.
30-21-15-306-022	1309 Greenridge Dr.
30-21-15-307-001	1302 Greenridge Dr.
30-21-15-307-002	1304 Greenridge Dr.
30-21-15-307-003	1306 Greenridge Dr.
30-21-15-307-004	1308 Greenridge Dr.
30-21-15-307-005	1310 Greenridge Dr.
30-21-15-351-014	2306 E Pennsylvania Ave.
30-21-15-352-002	1412 Kinch
30-21-15-352-016	2104 E Vermont
30-21-15-352-017	2106 E Vermont

99R19520

30-21-15-352-018	2108 E Vermont
30-21-15-352-019	2110 E Vermont
30-21-15-352-020	2202 E Vermont
30-21-15-352-021	2204 E Vermont
30-21-15-352-022	2206 E Vermont
30-21-15-352-023	2208 E Vermont
30-21-15-352-024	2210 E Vermont
30-21-15-352-025	2302 E Vermont
30-21-15-352-026	2304 E Vermont
30-21-15-352-027	2306 E Vermont
30-21-15-352-029	1411 Greenridge Dr.
30-21-15-352-030	2308 E Vermont
30-21-15-353-001	1502 Kinch
30-21-15-353-002	2103 E Vermont
30-21-15-353-003	1501 Hillside Dr.
30-21-15-354-001	2109 E Vermont
30-21-15-354-002	2201 E Vermont
30-21-15-354-003	2203 E Vermont
30-21-15-354-004	2205 E Vermont
30-21-15-354-005	2207 E Vermont
30-21-15-354-006	2209 E Vermont
30-21-15-354-007	2301 E Vermont
30-21-15-354-008	2303 E Vermont
30-21-15-354-009	2305 E Vermont
30-21-15-354-010	2307 E Vermont
30-21-15-354-011	2309 E Vermont
30-21-15-355-001	1406 Greenridge Dr.
30-21-15-355-002	1408 Greenridge Dr.
30-21-15-355-005	1414 Greenridge Dr.
30-21-15-355-006	1502 Greenridge Dr.
30-21-15-355-007	1504 Greenridge Dr.
30-21-15-355-008	1410 Greenridge Dr.
30-21-15-355-009	1412 Greenridge Dr.
30-21-16-429-027	2006 Weaver Dr.
30-21-16-429-028	2010 Rainbowview Dr.
30-21-16-429-031	1005 Kinch
30-21-16-429-032	1007 Kinch
30-21-16-429-033	1009 Kinch
30-21-16-429-034	1101 Kinch
30-21-16-429-035	1103 Kinch
30-21-16-429-036	1105 Kinch
30-21-16-429-037	2012 Rainbowview Dr.
30-21-16-431-015	2015 Rainbowview Dr.
30-21-16-431-016	1201 Kinch
30-21-16-431-034	2016 Country Squire Dr.
30-21-16-431-035	1203 Kinch

99R19520

30-21-16-432-038 2015 Country Squire Dr.
30-21-16-432-039 2017 Country Squire Dr.

Section 3. That the City Clerk be authorized and directed to record a certified copy of this Ordinance together with an accurate map of the territory hereinabove described in the Recorder's Office of Champaign County, Illinois.

Section 4. That the City Clerk be authorized and directed to file, for record, a certified copy of this Ordinance together with an accurate map of the territory hereinabove described in the Office of the County Clerk and County Election Authority of Champaign County, Illinois.


Section 5. The Zoning Ordinance of the City of Urbana, Illinois, and the Zoning Map of Urbana, Illinois, are hereby amended to classify the real property herein annexed as R-3 Single and Two-Family Residential and R-2 Single Family Residential upon annexation and in accordance with Article IV, Section IV-5 of the Urbana Zoning Ordinance.

Section 6. The territory annexed herein is assigned to City of Urbana Ward 6.

Section 7. This Ordinance shall take effect at 12:00 a.m. CDT, June 29, 1999.

This Ordinance is hereby passed by the affirmative vote, the "ayes" and "nays" being called, of a majority of the members of the Council of the City of Urbana, Illinois, at a regular meeting of said Council on the 21st day of June, 1999, A.D.

PASSED by the City Council this 21st day of June, 1999.

 Phyllis D. Clark
Phyllis D. Clark, City Clerk

AYES: Hayes, Huth, Kearns, Patt, Taylor, Whelan, Wyman

NAYS:

ABSTAINED:

APPROVED by the Mayor this 28th day of June, 1999.

Tod Satterthwaite
Tod Satterthwaite, Mayor