

ORDINANCE NO. 9293-96**ORDINANCE ANNEXING CERTAIN TERRITORY
TO THE CITY OF URBANA**

WHEREAS, the hereinafter described territory is situated in unincorporated territory adjacent to and contiguous to the City of Urbana, Illinois, and is part of the Eastern Prairie Fire Protection District and includes certain territory within the Urbana Township, and Notice was given to the Trustees of said Fire Protection District, and the Board of Township Trustees, said notices being mailed on March 24, 1993, that this Ordinance would be voted upon at the regular meeting of this Council at 7:30 p.m., Monday, April 5, 1993, and the Affidavit of mailing such Notices was duly recorded with the Recorder of Deeds of Champaign County, Illinois, on the 30th day of March, 1993; and

WHEREAS, there are no highways under the jurisdiction of Urbana Township to be annexed by this Ordinance; and

WHEREAS, said unincorporated territory is uninhabited and owned by the City of Urbana; and

WHEREAS, the majority of the Members of the Council are of the opinion that it would be for the best interests of the people of the City of Urbana, Illinois, that said territory be annexed to and made a part of the said City.

THEREFORE, BE IT ORDAINED BY THE CITY COUNCIL OF THE CITY OF
URBANA, ILLINOIS:

Section 1. That the following described real estate, viz:

A part of the Northeast Quarter of Section 7, Township 19 North, Range 9 East of the Third Principal Meridian, more particularly described as follows:

The North four (4) acres of the South six and sixty-six hundredths (6.66) acres of the Southeast Quarter of the Northeast Quarter of the Northeast Quarter of Section 7, Township 19 North, Range 9 East of the Third Principal Meridian, as recorded in Book 293 at Page 316 in the office of the Recorder, Champaign County, Illinois.

Except:

Commencing [sic] at a point 174.16 feet North of the SW corner of the SE 1/4 of the NE 1/4 of the NE 1/4 of Section 7, Township 19 North, Range 9 East of the 3rd P.M. in Champaign County, Illinois, thence North 262.20 feet, thence East 315.63 feet, then South 131.08 feet, thence East 316.22 feet, to the West line of Lincoln Ave., thence South along the West line of Lincoln Ave. 131.07 feet to a point which is located 174.72 feet North of the SE corner of the SE 1/4 of the NE 1/4 of the NE 1/4 of said Section 7, thence West 632.45 feet to the place of beginning, containing three acres, more or less, all situated in the County of Champaign and State of Illinois, as recorded in Book 731 at page 109 in the office of the Recorder, Champaign County, Illinois.

And except:

The East 33.00 feet of the North 4 acres of the South six and sixty-six hundredths acres of the Southeast Quarter of the Northeast Quarter of the Northeast Quarter of said Section 7.

Said tract containing 0.95 acres, more or less;

commonly known for reference as 1307 N. Lincoln Avenue, Urbana, Illinois, be and the same is hereby annexed to the City of Urbana, Illinois.

1900 1000




Section 2. That the City Clerk be authorized and directed to file, for record, a certified copy of this Ordinance together with an accurate map of the territory hereinabove described in the Office of the County Clerk and the County Election Authority of Champaign County, Illinois.

Section 3. This Ordinance shall be in full force and effect from after its passage and recording as provided by law.

This Ordinance is hereby passed by the affirmative vote, the "ayes" and "nays" being called, of a majority of the members of the Council of the City of Urbana, Illinois, at a regular meeting of said Council on the 5th day of April, 1993, A.D.

PASSED by the City Council this 5th day of April, 1993.

Ruth S. Brookens
Ruth S. Brookens, City Clerk



APPROVED by the Mayor this 19th day of April, 1993.

Jeffrey T. Markland
Jeffrey T. Markland, Mayor

Prepared by the Corporation Counsel this 5^B day of April, 1993.

Jack Waaler
Jack Waaler



FILED

APR 30 1993

Dennis R. Bing
COUNTY CLERK

CLERK'S CERTIFICATE

STATE OF ILLINOIS)
) SS
COUNTY OF CHAMPAIGN)

I, Ruth S. Brookens, City Clerk of the City of Urbana, Illinois, and keeper of the records, files and seal of said City, do hereby certify that the foregoing is a true and exact copy of an ordinance entitled, "ORDINANCE ANNEXING CERTAIN TERRITORY TO THE CITY OF URBANA" adopted by the City Council of the City of Urbana on the 5th day of April, 1993, as appears in the records and files in my office remaining.

Given under my hand and seal of said City of Urbana, Illinois, this 30~~th~~ day of April, A.D. 1993.

Ruth S. Brookens
Ruth S. Brookens, City Clerk

FILED

ORDINANCE NO. 9293-96

APR 30 1993

**ORDINANCE ANNEXING CERTAIN TERRITORY
TO THE CITY OF URBANA**

Dennis R. Bing
COUNTY CLERK

WHEREAS, the hereinafter described territory is situated in unincorporated territory adjacent to and contiguous to the City of Urbana, Illinois, and is part of the Eastern Prairie Fire Protection District and includes certain territory within the Urbana Township, and Notice was given to the Trustees of said Fire Protection District, and the Board of Township Trustees, said notices being mailed on March 24, 1993, that this Ordinance would be voted upon at the regular meeting of this Council at 7:30 p.m., Monday, April 5, 1993, and the Affidavit of mailing such Notices was duly recorded with the Recorder of Deeds of Champaign County, Illinois, on the 30th day of March, 1993; and

WHEREAS, there are no highways under the jurisdiction of Urbana Township to be annexed by this Ordinance; and

WHEREAS, said unincorporated territory is uninhabited and owned by the City of Urbana; and

WHEREAS, the majority of the Members of the Council are of the opinion that it would be for the best interests of the people of the City of Urbana, Illinois, that said territory be annexed to and made a part of the said City.

THEREFORE, BE IT ORDAINED BY THE CITY COUNCIL OF THE CITY OF
URBANA, ILLINOIS:

Section 1. That the following described real estate, viz:

A part of the Northeast Quarter of Section 7, Township 19 North, Range 9 East of the Third Principal Meridian, more particularly described as follows:

The North four (4) acres of the South six and sixty-six hundredths (6.66) acres of the Southeast Quarter of the Northeast Quarter of the Northeast Quarter of Section 7, Township 19 North, Range 9 East of the Third Principal Meridian, as recorded in Book 293 at Page 316 in the office of the Recorder, Champaign County, Illinois.

Except:

Commencing [sic] at a point 174.16 feet North of the SW corner of the SE 1/4 of the NE 1/4 of the NE 1/4 of Section 7, Township 19 North, Range 9 East of the 3rd P.M. in Champaign County, Illinois, thence North 262.20 feet, thence East 315.63 feet, then South 131.08 feet, thence East 316.22 feet, to the West line of Lincoln Ave., thence South along the West line of Lincoln Ave. 131.07 feet to a point which is located 174.72 feet North of the SE corner of the SE 1/4 of the NE 1/4 of the NE 1/4 of said Section 7, thence West 632.45 feet to the place of beginning, containing three acres, more or less, all situated in the County of Champaign and State of Illinois, as recorded in Book 731 at page 109 in the office of the Recorder, Champaign County, Illinois.

And except:

The East 33.00 feet of the North 4 acres of the South six and sixty-six hundredths acres of the Southeast Quarter of the Northeast Quarter of the Northeast Quarter of said Section 7.

Said tract containing 0.95 acres, more or less;

commonly known for reference as 1307 N. Lincoln Avenue, Urbana, Illinois, be and the same is hereby annexed to the City of Urbana, Illinois.

Section 2. That the City Clerk be authorized and directed to file, for record, a certified copy of this Ordinance together with an accurate map of the territory hereinabove described in the Office of the County Clerk and the County Election Authority of Champaign County, Illinois.

Section 3. This Ordinance shall be in full force and effect from after its passage and recording as provided by law.

This Ordinance is hereby passed by the affirmative vote, the "ayes" and "nays" being called, of a majority of the members of the Council of the City of Urbana, Illinois, at a regular meeting of said Council on the 5th day of April, 1993, A.D.

PASSED by the City Council this 5th day of April, 1993.

Ruth S. Brookens
Ruth S. Brookens, City Clerk

APPROVED by the Mayor this 19th day of April, 1993.

Jeffrey T. Markland
Jeffrey T. Markland, Mayor

Prepared by the Corporation Counsel this 5th day of April, 1993.

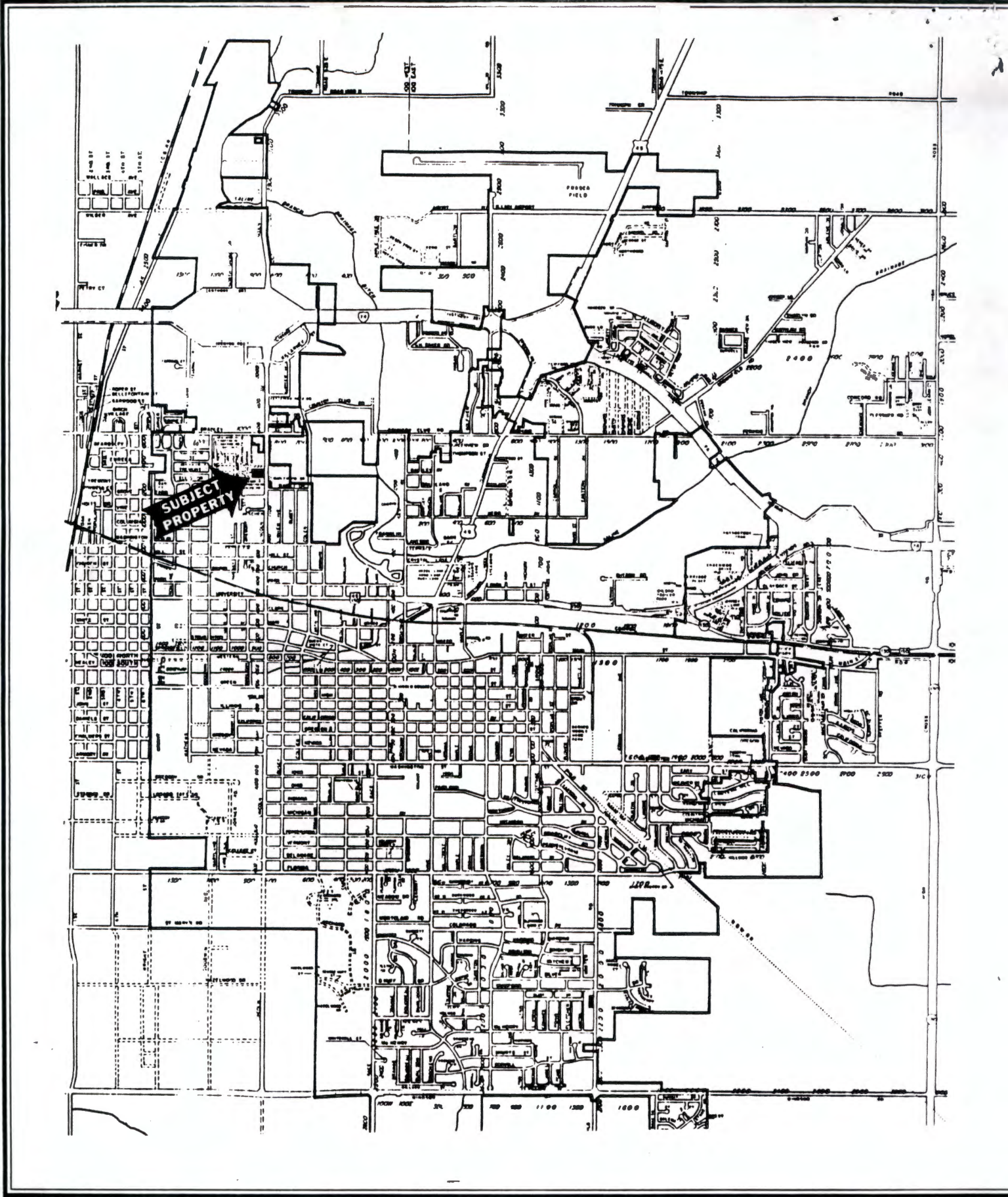
Jack Waaler
Jack Waaler

THIS IS THE ATTACHMENT WHICH IS REFERRED TO IN ORDINANCE
NO. 9293-96 AND IS INCORPORATED THEREIN BY REFERENCE.

Ruth S. Brookens
Ruth S. Brookens, City Clerk

April 30, 1998
Date



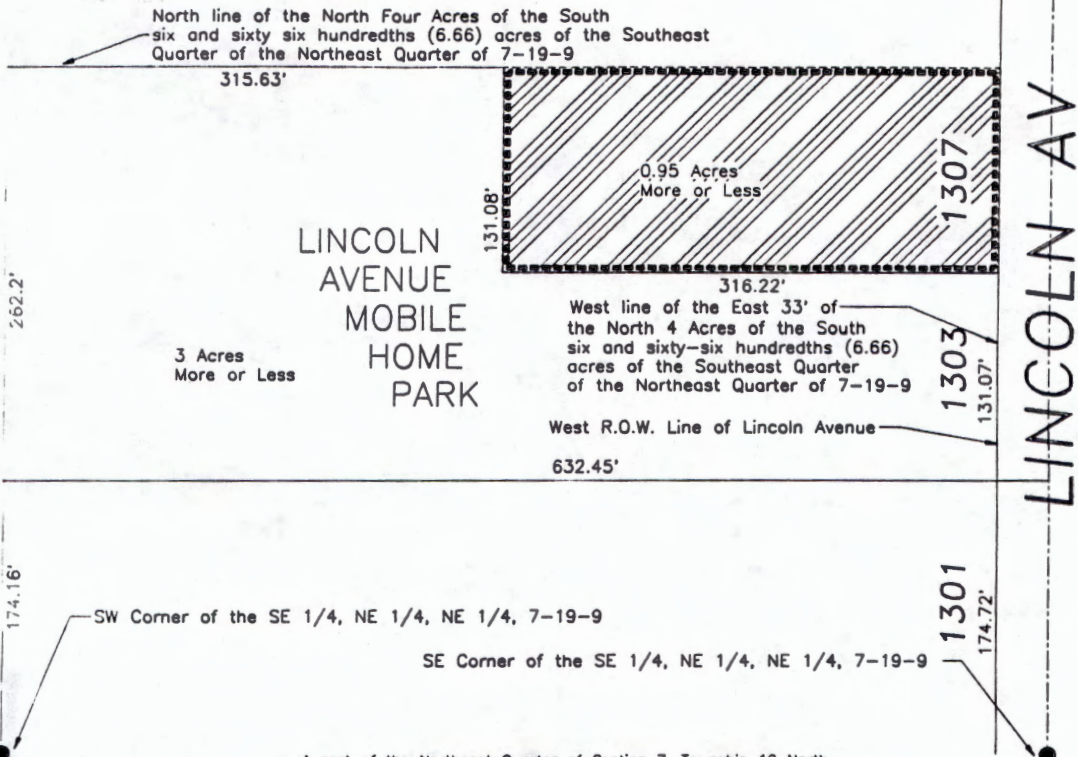


LOCATION MAP

Annexation of 1307 N. Lincoln Avenue

by Community Development Services March 24, 1993





A part of the Northeast Quarter of Section 7, Township 19 North, Range 9 East of the Third Principal Meridian, more particularly described as follows:

Ine North four (4) acres of the South six and sixty-six hundredths (6.66) acres of the Southeast Quarter of the Northeast Quarter of Section 7, Township 19 North, Range 9 East of the Third Principal Meridian, as recorded in Book 293 at Page 316 in the office of the Recorder, Champaign County, Illinois.

Except:

Commencing [sic] at a point 174.16 feet North of the SW corner of the SE 1/4 of the NE 1/4 of the NE 1/4 of Section 7, Township 19 North, Range 9 East of the 3rd P.M. in Champaign County, Illinois, thence North 262.20 feet, thence East 315.63 feet, thence South 131.08 feet, thence East 316.22 feet, to the West line of Lincoln Ave., thence South along the West line of Lincoln Ave 131.07 feet to a point which is located 174.72 feet North of the SE corner of the SE 1/4 of the NE 1/4 of the NE 1/4 of said Section 7, thence West 632.45 feet to the place of beginning, containing three acres, more or less, all situated in the County of Champaign and State of Illinois, as recorded in Book 731 at page 109 in the office of the Recorder, Champaign, Illinois.

And except:

The East 33.00 feet of the North 4 acres of the South six and sixty-six hundredths acres of the Southeast Quarter of the Northeast Quarter of the Northeast Quarter of said Section 7.

Said tract containing 0.95 acres, more or less.



MAP SHOWING AREA ANNEXED BY CITY ORDINANCE NO.0000-00 CITY OF URBANA, ILLINOIS CHAMPAIGN COUNTY DATE:

SCALE: 80' 40' 0 80'

AREA OF ANNEXATION:

EXISTING CITY LIMITS:

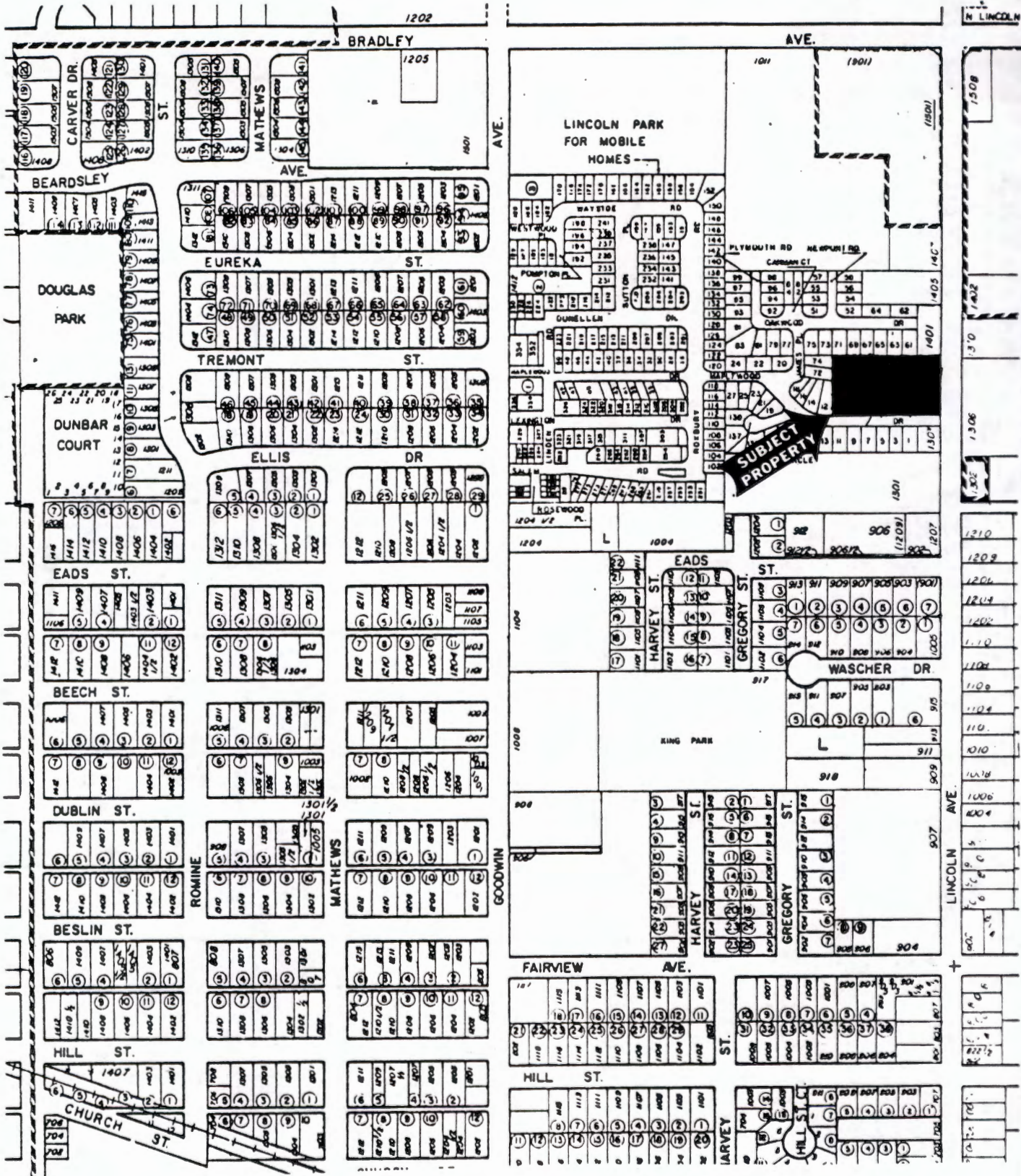
DRAWN BY: K.L.H. 3/31/93

CHECKED BY: B.W.F. 3/31/93

ENGINEERING DEPARTMENT



ACTING CITY ENGINEER



SCALE : One Inch = 400 Feet



STREET ADDRESS MAP

Annexation of 1307 N. Lincoln Avenue

by Community Development Services March 24, 1993




KING PARK NEIGHBORHOOD DEVELOPMENT PLAN

PROPOSED LAND USE PLAN

-  Low Density Residential
-  Medium Density Residential
-  High Density Residential
-  Commercial
-  Utilities
-  Public/Semi-public
-  Public Recreation
-  Streets
-  Mobile Home Park

MAP TWELVE

CITY OF URBANA
COMMUNITY DEVELOPMENT SERVICES DEPARTMENT

CITY LIMITS -  SCALE 1" = 100'

0' 200' 400'

