

ORDINANCE NO. 9293-42

AN ORDINANCE AMENDING ORDINANCE NO. 9293-27,  
REDESTRUCTING THE WARDS OF THE CITY OF URBANA

WHEREAS, the City Council of the City of Urbana previously in Ordinance NO. 9293-27, established new Ward Boundaries for each of the seven Wards of the City of Urbana; and

WHEREAS, in an attempt to relegate each residence of the City to the appropriate Ward as set forth in that Ordinance, certain possible ambiguities were discovered which were not previously apparent; and

WHEREAS, the City Council did clarify these possible ambiguities in their minutes, but it is deemed to be in the best interests of the City in conducting fair and efficient elections that the possible ambiguities noted be resolved by an Ordinance duly enacted.

NOW THEREFORE, BE IT ORDAINED BY THE CITY COUNCIL OF THE CITY OF URBANA, as follows:

Section 1. That the Ward boundaries as set forth in Ordinance NO. 9293-27 are hereby amended with respect to Wards 6 and 7 in the manner indicated by the attached Ward Boundary Description by Words and the map which illustrates the amendments herein made, both of which are attached hereto and incorporated herein by reference.

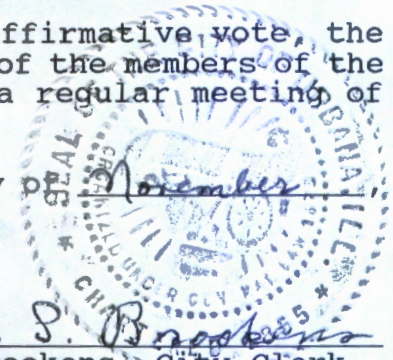
Section 2. That this Ordinance shall become effective immediately after its passage and approval as required by law and shall apply to any and all matters pertaining to the next and all succeeding general elections for city officers after the effective date hereof. This Ordinance shall not apply, however, to the composition of the present City Council and representation by each of its individual members until after the next general election of city officers, and all acts, resolutions and ordinances of the City Council of the City of Urbana, which in other respects are in compliance with law, shall be deemed valid during this interim period until such newly elected city officers have been duly qualified in accordance with law.

Section 3. The City Clerk is hereby authorized and directed to send a certified copy of this Amendatory Ordinance to the County Clerk of Champaign County, Illinois.



This Ordinance is hereby passed by the affirmative vote, the "ayes" and "nays" being called, of a majority of the members of the Council of the City of Urbana, Illinois, at a regular meeting of said Council.

PASSED by the City Council this 2nd day of November, 1992.




Ruth S. Brookens  
Ruth S. Brookens, City Clerk

APPROVED by the Mayor this 6<sup>th</sup> day of November, 1992.

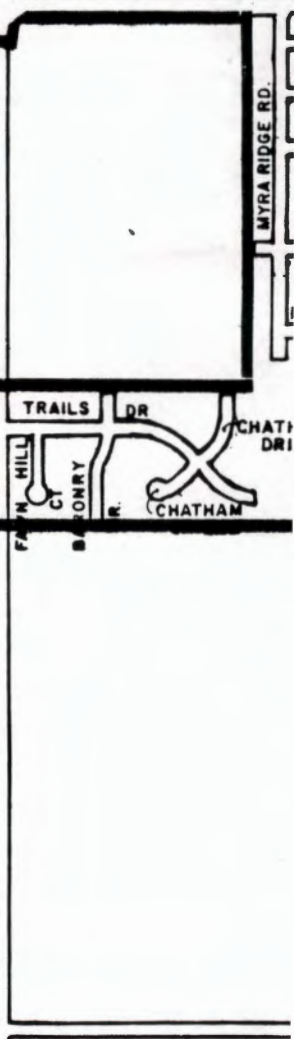
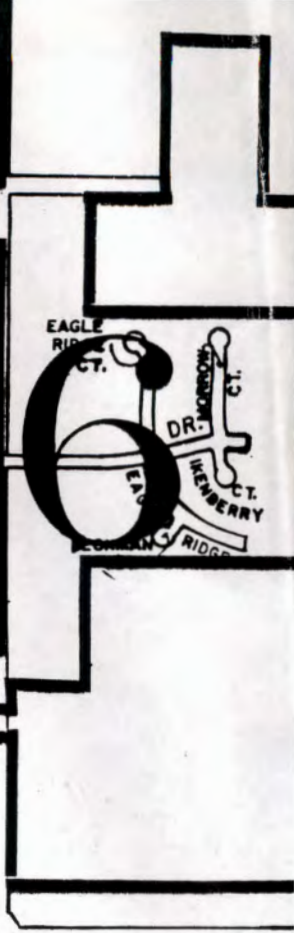
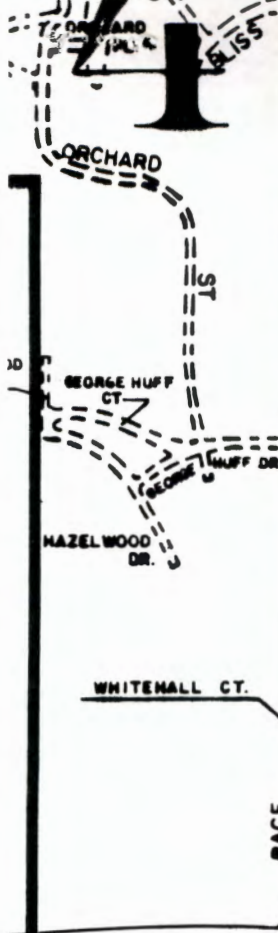
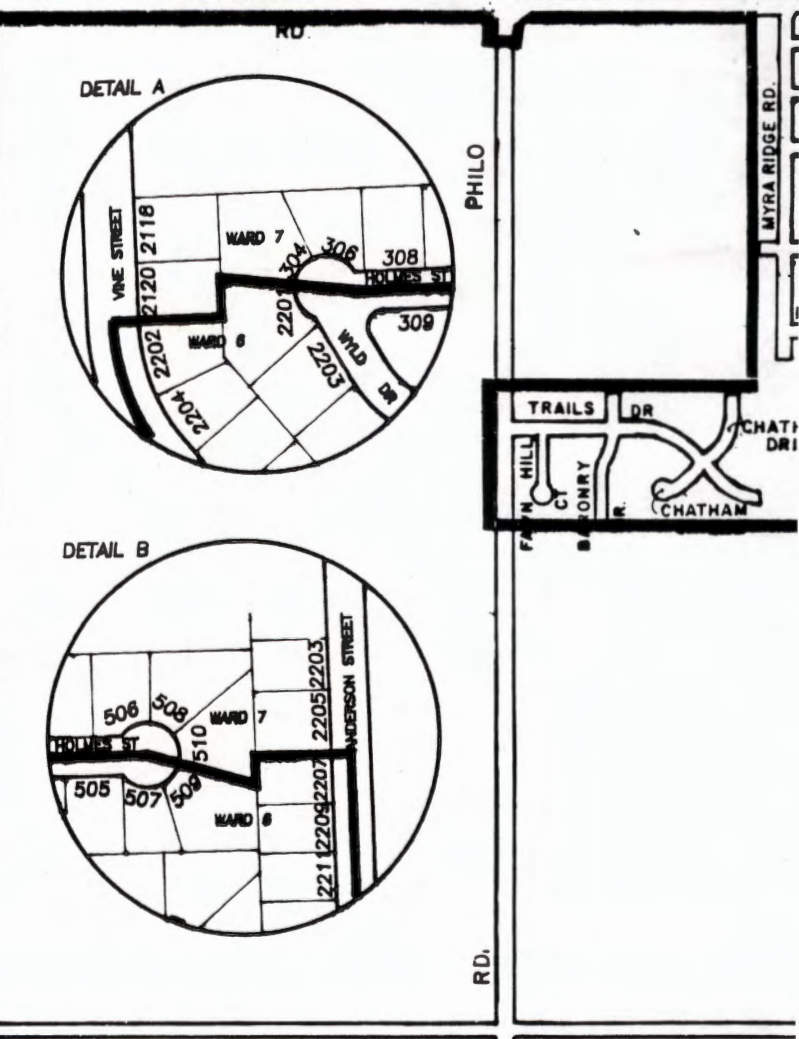
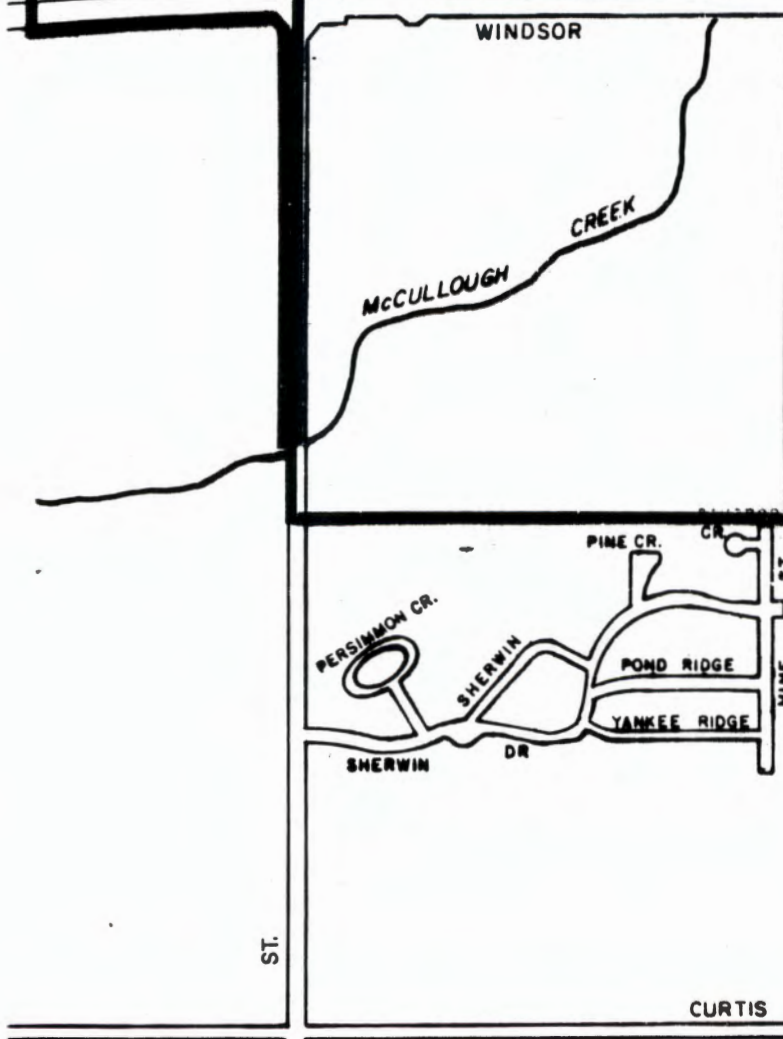
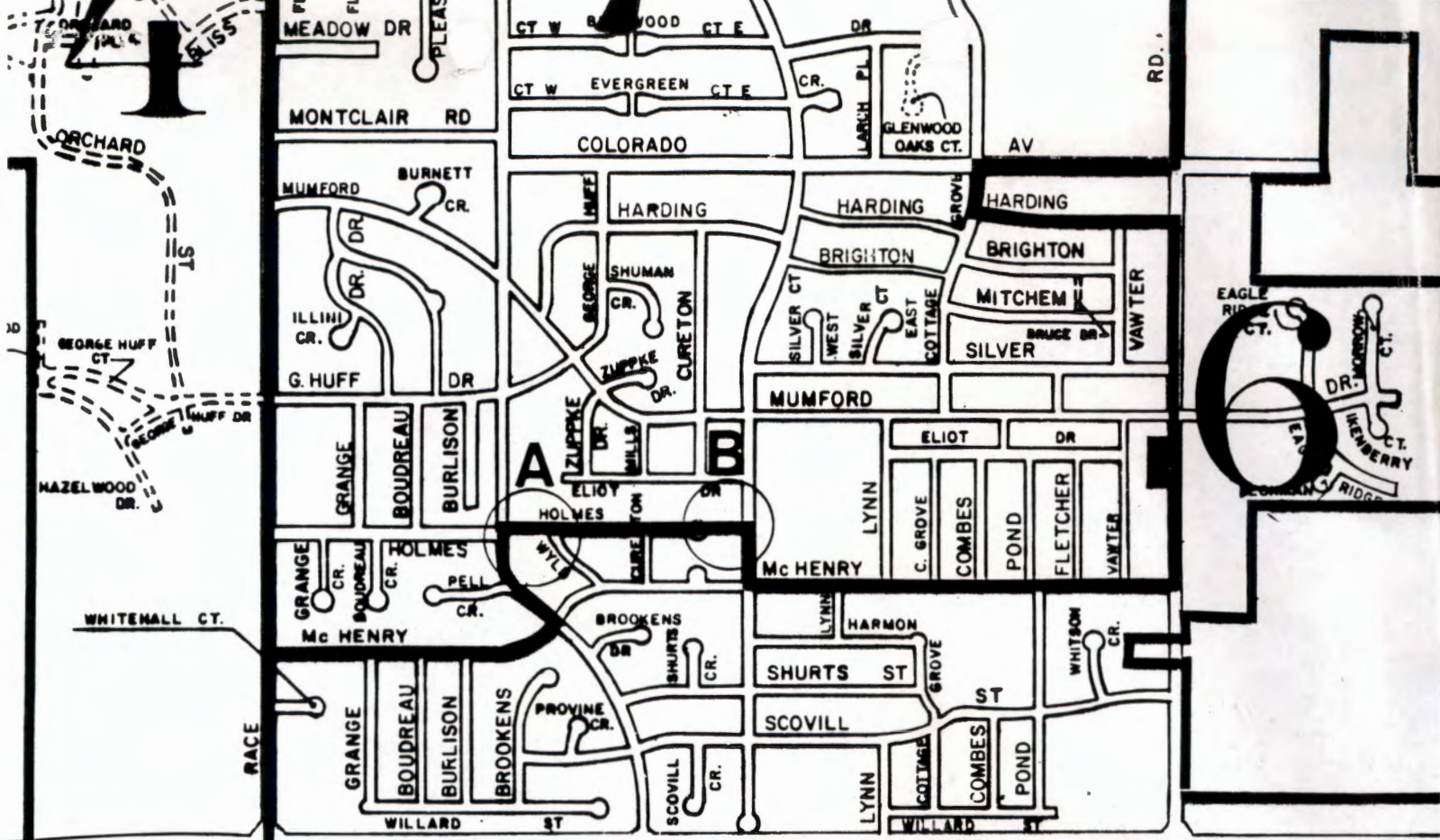
Jeffrey T. Markland  
Jeffrey T. Markland, Mayor

THIS IS THE ATTACHMENT WHICH IS REFERRED TO IN  
ORDINANCE NO. 9293-42 AND IS INCORPORATED  
THEREIN BY REFERENCE.

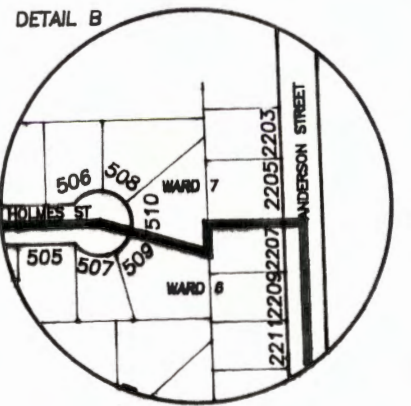
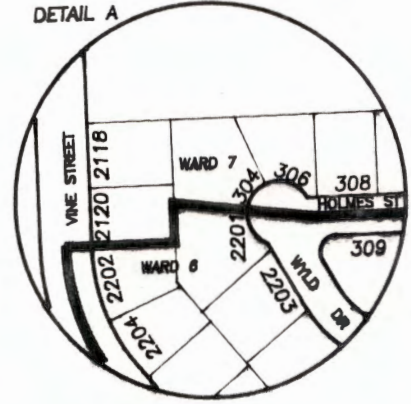
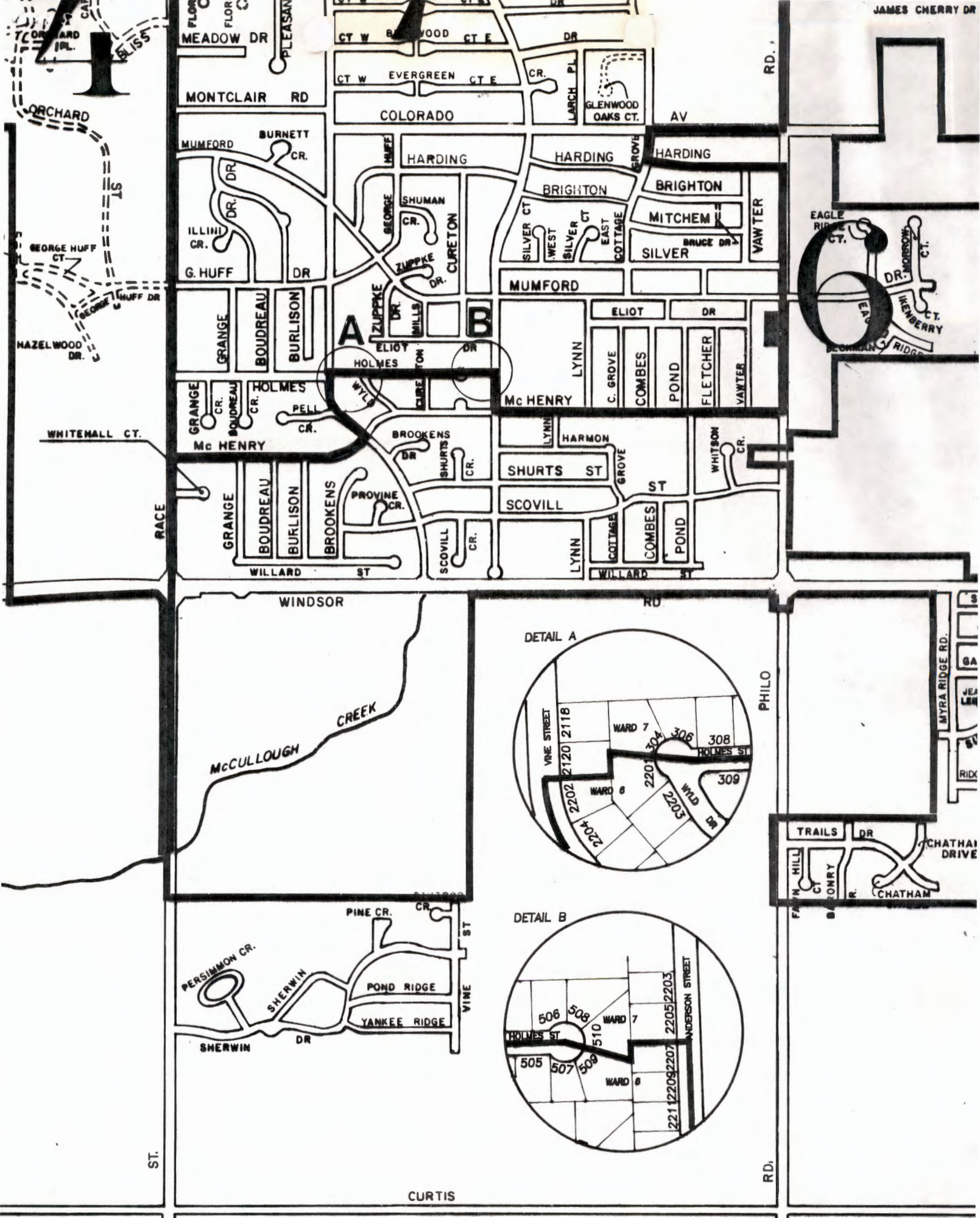
*Ruth S. Brogkone*  
Ruth S. Brogkone, City Clerk  
*November 3, 1992*  
Date













## WARD 6

Beginning at the intersection of Anderson Street and Washington Street, proceed east along Washington Street to the former N & W Railroad right-of-way thence southeast along the former N & W Railroad right-of-way to Lanore Drive, thence northeasterly along Lanore Drive to Ivanhoe Way, thence northwesterly along Ivanhoe Way to Lierman Avenue, thence north along Lierman Avenue to Hunter Street, thence east along Hunter Street to Lanore Drive, thence north along Lanore to Washington Street, thence east along Washington Street to the Corporate Limits of the City of Urbana, thence south along the Corporate Limits of the City of Urbana, and continuing along the Corporate Limits of the City of Urbana to the intersection of Race Street and Windsor Road, thence north along Race Street to McHenry Street, thence east along McHenry Street to Vine Street, thence north along Vine Street to the south line of Lot 849 of Ennis Ridge 10th Subdivision, thence east along said south line to the west line of Lot 911 of Ennis Ridge 19th Subdivision, thence north along said west line to the northwest corner of said Lot 911, thence southeasterly along the north line of said Lot 911 to Holmes Street, thence east along Holmes Street to the southwest corner of Lot 899 of Ennis Ridge 19th Subdivision, thence southeasterly along the south line of said Lot 899 to the west line of Lot 261 of Ennis Ridge 13th Subdivision, thence north along said west line to the northwest corner of said Lot 261, thence east along the north line of said Lot 261 to Anderson Street, thence south along Anderson Street to McHenry Street, thence east along McHenry Street to Philo Road, thence north along Philo Road to Harding Drive, thence west along Harding Drive to Cottage Grove Avenue, thence north along Cottage Grove Avenue to Colorado Avenue, thence east along Colorado Avenue to Philo Road, thence north along Philo Road to Florida Avenue, thence west along Florida Avenue to Cottage Grove Avenue, thence north along Cottage Grove Avenue to Michigan Avenue, thence west along Michigan Avenue to Anderson Street, thence north along Anderson Street to Washington Street, the point of beginning.

Except any territory that lies outside the Corporate Limits of the City of Urbana.

## WARD 7

Beginning at the westernmost intersection of Race Street and Washington Street, proceed east along Washington Street to Anderson Street, thence south along Anderson Street to Michigan Avenue, thence east along Michigan Avenue to Cottage Grove Avenue, thence south along Cottage Grove Avenue to Florida Avenue, thence east along Florida Avenue to Philo Road, thence south along Philo Road to Colorado Avenue, thence west along Colorado Avenue to Cottage Grove Avenue, thence south along Cottage Grove Avenue to Harding Drive, thence east along Harding Drive to Philo Road, thence south along Philo Road to McHenry Street, thence west along McHenry Street to Anderson Street, thence north along Anderson Street to

the north line of Lot 261 of Ennis Ridge 13th Subdivision, thence west along said north line to the northwest corner of said Lot 261, thence south along said west line to the south line of Lot 899 of Ennis Ridge 19th Subdivision, thence northwesterly along the south line of said Lot 899 to Holmes Street to Holmes Street, thence west along Holmes Street to the north line of Lot 911 of Ennis Ridge 19th Subdivision, thence northwesterly along said north line of said Lot 911 to the northwest corner of said Lot 911, thence south along the west line of said Lot 911 to the south line of Lot 849 of Ennis Ridge 10th Subdivision, thence West along the said south line to Vine Street, thence south along Vine Street to McHenry Street, thence west along McHenry Street to Race Street, thence north along Race Street to Washington Street, the point of beginning.