

ORDINANCE ANNEXING CERTAIN TERRITORY  
TO THE CITY OF URBANA

WHEREAS, the hereinafter described territory is situated in unincorporated territory adjacent to and contiguous to the City of Urbana, Illinois, and is part of the Edge-Scott Fire Protection District, and Notice was given to the Trustees of the said Fire Protection District, said Notices being mailed on January 20, 1982, that this Ordinance would be voted upon at the regular meeting of this Council at 7:30 P.M., Monday, February 1, 1982, and the Affidavit of mailing such Notices was duly recorded with the Recorder of Deeds of Champaign County, Illinois on the 25th day of January, 1982, and

WHEREAS, a written Petition signed by all of the owners of Record and all electors residing therein, of all land within such territory, has been filed with the City Clerk of the City of Urbana, Illinois, requesting annexation thereof to the City of Urbana, and

WHEREAS, it has been determined that said Petition complies with all requirements of the law therefor, and

WHEREAS, the majority of the Members of the Council are of the opinion that it would be for the best interests of the People of the City of Urbana, Illinois, that said territory be annexed to and made a part of the said City,

THEREFORE, BE IT ORDAINED BY THE CITY COUNCIL OF THE CITY OF URBANA, ILLINOIS:

Section 1. That the following described real estate, viz:

The West 20 feet of Lot 4; also, Lots, 5, 6 and 7 in John Truman's Estate Subdivision, lying South of Saline Branch Drainage Ditch and South of F.A.I. Rt. 05 (I-74); excepting therefrom the West 20 rods of said Lots 5 and 6 and also excepting a tract of land described as follows: Commencing 20 rods East of the Southwest corner of said Lot 5; thence East 547 feet; thence North 1091 feet; thence West 547 feet; thence South 1091 feet to the place

of beginning, said tract containing 17.1 acres, and also the adjacent right-of-way of F.A.I. Rt. 05 (I-74) containing 11.4 acres, said tracts encompassing a total of 28.5 acres, more or less, and all being situated in the Northwest Quarter of Section 10, Township 19 North, Range 9 East of the Third Principal Meridian, Champaign County, Illinois, per plat recorded in Plat Book "E", page 32, in the Recorder's Office, Champaign County, Illinois,

commonly known as 1210 East University Avenue, Urbana, Illinois. The above-described parcel, prior to annexation, has the permanent index numbers 30-21-10-151-003 and 30-21-10-176-002, and following annexation the said parcel will bear the permanent index numbers 91-21-10-151-003 and 91-21-10-176-002.

Section 2. That the City Clerk be authorized and directed to file for record a certified copy of this Ordinance together with an accurate map of the territory hereinabove described in the Office of the Recorder of Deeds for Champaign County, Illinois.

Section 3. This Ordinance shall be in full force and effect from after its passage and recording as provided by law.

This Ordinance is hereby passed by the affirmative vote, the "ayes" and "nays" being called, of a majority of the members of the Council of the City of Urbana, Illinois, at a regular meeting of said Council on the 1st day of February, A.D., 1982.

PASSED by the City Council this 1st day of February, 1982.

Ruth S. Brookens  
Ruth S. Brookens, City Clerk

APPROVED by the Mayor this 3rd day of February, 1982.

Jeffrey T. Markland  
Jeffrey T. Markland, Mayor


## CLERK'S CERTIFICATE

STATE OF ILLINOIS     )  
                              ) SS  
COUNTY OF CHAMPAIGN )

I, Ruth S. Brookens, City Clerk of the City of Urbana, Illinois, and keeper of the records, files and seal of said City, do hereby certify that the foregoing is a true and exact copy of an ordinance entitled, "Ordinance Annexing Certain Territory To The City Of Urbana" adopted by the City Council of the City of Urbana, Illinois on the 1st day of February, A.D. 1982, as appears in the records and files in my office remaining.

Given under my hand and seal of said City of Urbana, Illinois, this 9th day of February, A.D. 1982.


Ruth S. Brookens  
Ruth S. Brookens, City Clerk

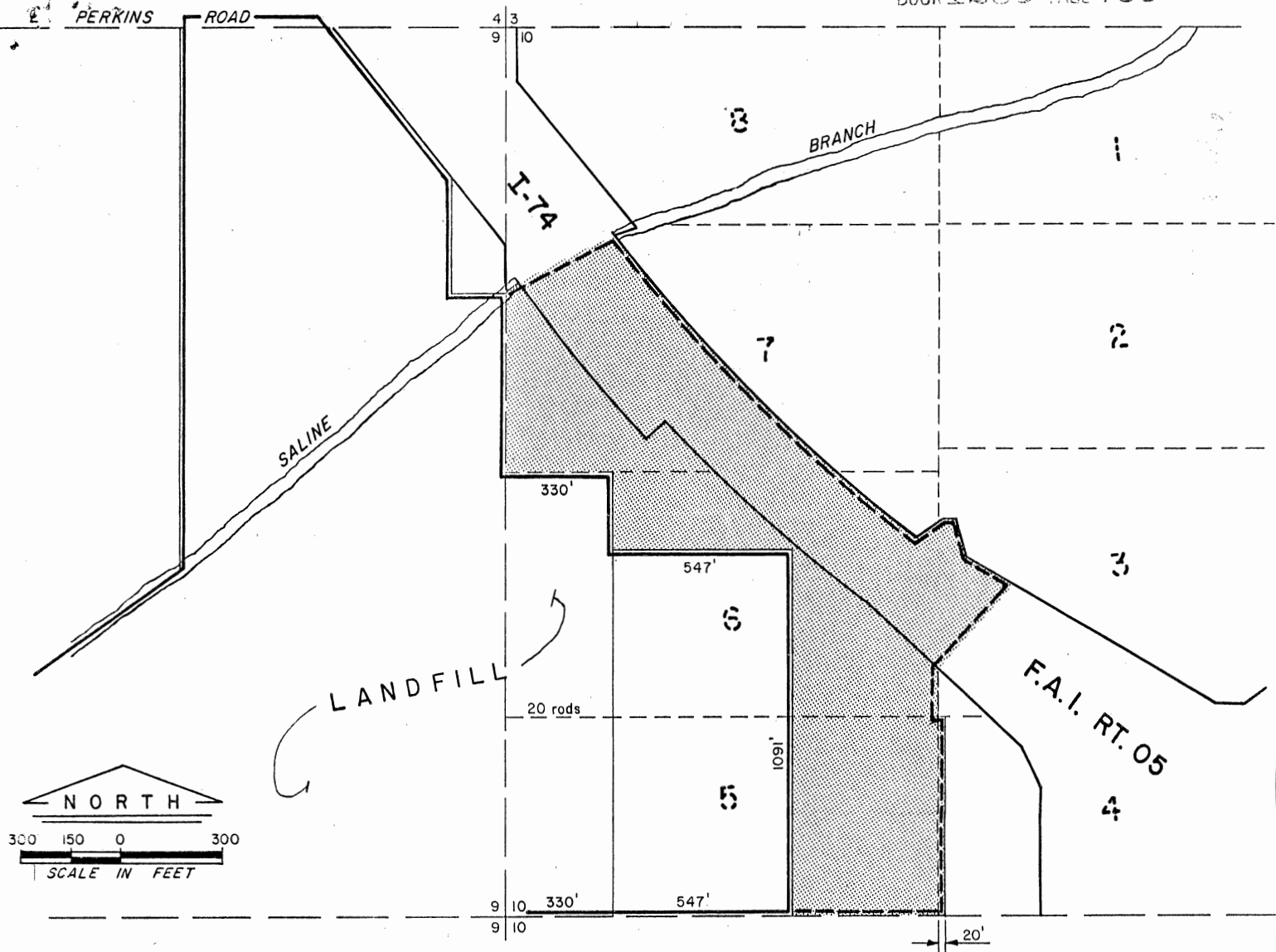


THIS IS THE ATTACHMENT WHICH IS REFERRED TO IN  
ORDINANCE NO. 8182-56 AND IS INCORPORATED  
THEREIN BY REFERENCE.

Ruth S. Brookens  
Ruth S. Brookens City Clerk

February 10, 1982  
Date



LEGAL DESCRIPTION

The West 20 feet of Lot 4; also, Lots, 5, 6 and 7 in John Truman's Estate Subdivision, lying South of Saline Branch Drainage Ditch and South of F.A.I. Rt. 05 (I-74); excepting therefrom the West 20 rods of said Lots 5 and 6 and also excepting a tract of land described as follows: Commencing 20 rods East of the Southwest corner of said Lot 5; thence East 547 feet; thence North 1091 feet; thence West 547 feet; thence South 1091 feet to the place of beginning, said tract containing 17.1 acres, and also the adjacent right-of-way of F.A.I. Rt. 05 (I-74) containing 11.4 acres, said tracts encompassing a total of 28.5 acres, more or less, and all being situated in the Northwest Quarter of Section 10, Township 19 North, Range 9 East of the Third Principal Meridian, Champaign County, Illinois, per plat recorded in Plat Book "F", page 32, in the Recorder's Office, Champaign County, Illinois, commonly known as 1210 East University Avenue, Urbana, Illinois.

MAP SHOWING AREA ANNEXED  
BY CITY ORDINANCE NO. 8182-56  
CITY OF URBANA, ILLINOIS  
CHAMPAIGN COUNTY  
DATE: FEBRUARY 1, 1982

SCALE 1"=300'

AREA OF ANNEXATION  
 PRESENT CITY LIMITS  
 NEW CITY LIMIT LINE

CITY OF URBANA  
ENGINEERING DEPARTMENT

*Ballair S. Lindner*  
CITY ENGINEER

82P 1789

CITY OF URBANA, ILL.  
RECEIVED

FEB 17 1982

CITY CLERK'S OFFICE

STATE OF ILLINOIS }  
CHAMPAIGN COUNTY } SS

Filed for record in the Recorder's Office  
of said county.

FEB 9 - 1982 - 2 00 PM

Recorded in Book 1283  
of Recs on Page 750

*Robert C. Martin*

Recorder of Deeds

INDEXED

*City Clerk  
City of Urbana*

*7.00 Pd.*