

ORDINANCE NO. 8182-55

AN ORDINANCE  
REGARDING STREET NAMES  
WINDSOR ROAD, RIDGE ROAD

WHEREAS, the County of Champaign in their Resolution No. 1959, passed on the 24th day of November, 1981, renamed a portion of State Route 130 lying to the east of the Urbana City Limits to designate such right-of-way as "Windsor Road"; and

WHEREAS, in the same said Resolution, the road commonly known as Ridge Road was officially designated "Ridge Road"; and

WHEREAS, to avoid confusion it is deemed in the best interests of the City of Urbana to make the following street name designations.

NOW, THEREFORE, BE IT ORDAINED BY THE CITY COUNCIL OF THE CITY OF URBANA, ILLINOIS, as follows:

That the following described public road right-of-way,  
to-wit:

Commencing at the center of Section 28,  
Township 19 North, Range 9 East of the Third  
Principal Meridian, Champaign County, Illinois;  
thence running North to the North line of  
Deerfield Trails Subdivision, a distance of  
659.71 feet,

is hereby named Ridge Road; and

That the following described public road right-of-way,  
to-wit:

Commencing at the Northwest corner of the  
Northeast Quarter of Section 28, Township 19  
North, Range 9 East of the Third Principal  
Meridian, Champaign County, Illinois; thence  
East to the Northeast corner of said Northeast  
Quarter; a distance of 2,644.38 feet,

is hereby named Windsor Road, all as depicted upon a map attached  
hereto and incorporated herein by reference.

This Ordinance shall be in full force and effect from and after its passage and approval by the Mayor.

This Ordinance is hereby passed by the affirmative vote, the "ayes" and "nays" being called, of a majority of the members of the Council of the City of Urbana, Illinois, at a regular meeting of said Council on the 1st day of February, 1982.

PASSED by the City Council this 1st day of February, 1982.

Ruth S. Brookens  
Ruth S. Brookens, City Clerk

APPROVED by the Mayor this 3rd day of February,


1982.

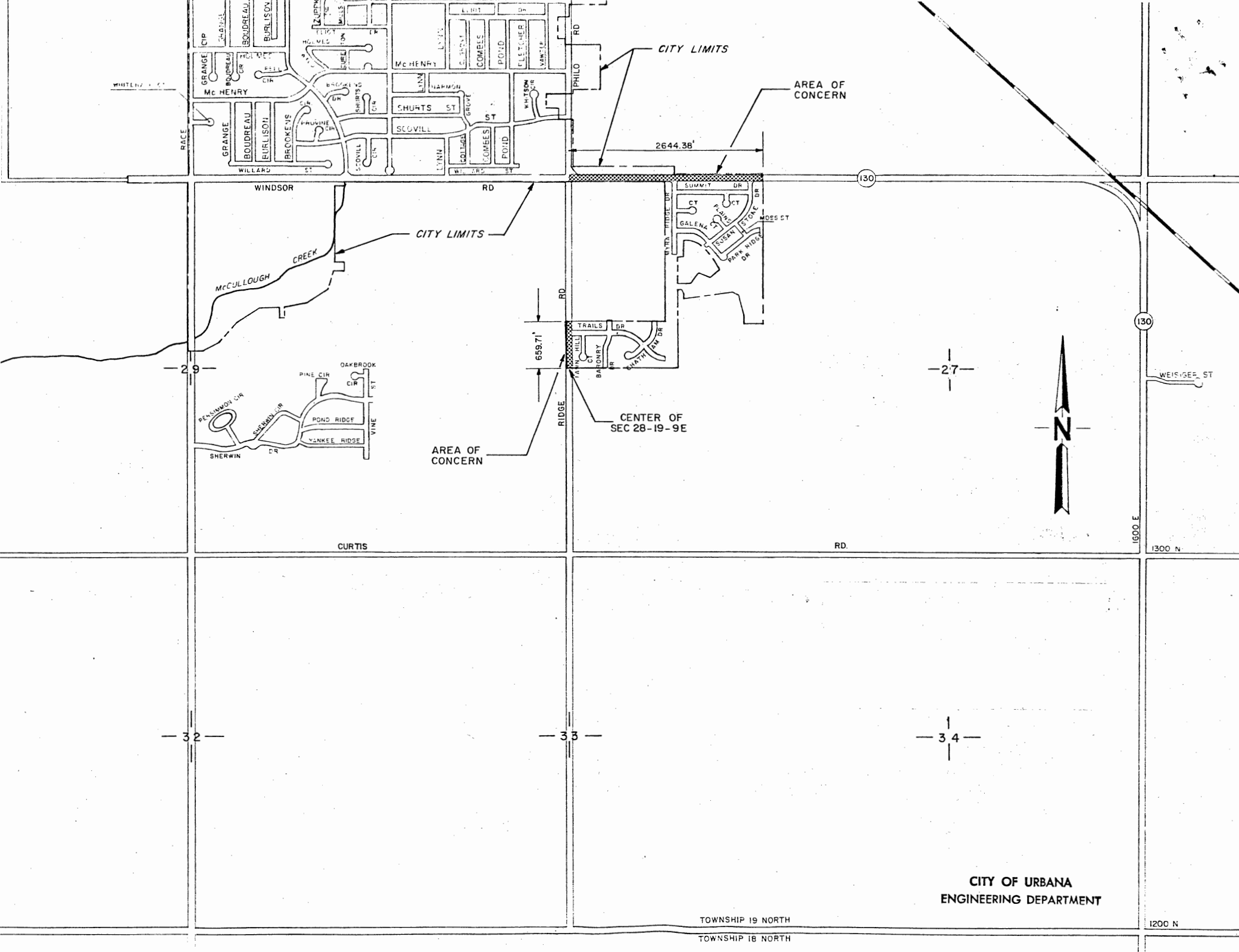
Jeffrey T. Markland  
Jeffrey T. Markland, Mayor

THIS IS THE ATTACHMENT WHICH IS REFERRED TO IN  
ORDINANCE NO. 8182-55 AND IS INCORPORATED  
THEREIN BY REFERENCE.

Ruth S. Brookens  
Ruth S. Brookens, City Clerk

February 3, 1982  
Date





CITY LIMITS

AREA OF CONCERN

2644.38'

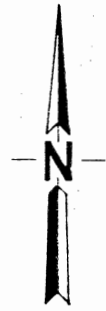
CITY LIMITS

McCULLOUGH CREEK

CENTER OF SEC 28-19-9E

AREA OF CONCERN

27



34

CITY OF URBANA  
ENGINEERING DEPARTMENT

TOWNSHIP 19 NORTH  
TOWNSHIP 18 NORTH

1200 N