

ORDINANCE ANNEXING CERTAIN TERRITORY
TO THE CITY OF URBANA

WHEREAS, the hereinafter described territory is situated in unincorporated territory adjacent to and contiguous to the City of Urbana, Illinois, and is part of the Eastern-Prairie Fire Protection District and includes certain Highways within the Urbana Township, and Notice was given to the Trustees of said Fire Protection District, the Board of Township Trustees, and the Township Commissioner of Highways, said notices being mailed on July 23, 1981, that this Ordinance would be voted upon at the regular meeting of this Council at 7:30 P.M., Monday, August 3, 1981, and the Affidavit of mailing such Notices was duly recorded with the Recorder of Deeds of Champaign County, Illinois on the 29th day of July , 1981, and

WHEREAS, a written Petition signed by all of the owners of Record and all electors residing therein, of all land within such territory, has been filed with the City Clerk of the City of Urbana, Illinois, requesting annexation thereof to the City of Urbana, and

WHEREAS, it has been determined that said Petition complies with all requirements of the law therefor, and

WHEREAS, the majority of the Members of the Council are of the opinion that it would be for the best interests of the People of the City of Urbana, Illinois, that said territory be annexed to and made a part of the said City,

THEREFORE, BE IT ORDAINED BY THE CITY COUNCIL OF THE CITY OF URBANA, ILLINOIS:

Section 1. That the following described real estate, viz:

Lot 3 and the East 3.9 feet of former Lot 4 in Timber Hills Subdivision, together with the adjacent street R.O.W. of G.H. Baker Drive being 60 feet in width; and also the adjacent street

R.O.W. of Golfview Drive being 60 feet in width;
all being situated in the Southeast Quarter of
Section 5, Township 19 North, Range 9 East of the
Third Principal Meridian, Champaign County, Illinois,

commonly known as 1908 North Golfview, Urbana, Illinois, be and the same is
hereby annexed to the City of Urbana, Illinois. The above-described parcel,
prior to annexation, has the permanent index number 30-21-05-477-001, and
following annexation the said parcel shall bear the permanent index number
91-21-05-477-001.

Section 2. That the City Clerk be authorized and directed to file
for record a certified copy of this Ordinance together with an accurate map of
the territory hereinabove described in the Office of the Recorder of Deeds for
Champaign County, Illinois.


Section 3. This Ordinance shall be in full force and effect from
after its passage and recording as provided by law.

This Ordinance is hereby passed by the affirmative vote, the "ayes"
and "nays" being called, of a majority of the members of the Council of the
City of Urbana, Illinois, at a regular meeting of said Council on the 3rd day
of August, A.D. 1981.

PASSED by the City Council this 3rd day of August, 1981.


Ruth S. Brookens
Ruth S. Brookens, City Clerk

APPROVED by the Mayor this 10th day of August, 1981.


Jeffrey T. Markland, Mayor

CLERK'S CERTIFICATE

STATE OF ILLINOIS)
) SS
COUNTY OF CHAMPAIGN)

I, Ruth S. Brookens, City Clerk of the City of Urbana, Illinois, and keeper of the records, files and seal of said City, do hereby certify that the foregoing is a true and exact copy of an ordinance entitled, "Ordinance Annexing Certain Territory To The City Of Urbana" adopted by the City Council of the City of Urbana, Illinois on the 3rd day of August, A.D. 1981, as appears in the records and files in my office remaining.

Given under my hand and seal of said City of Urbana, Illinois, this 14th day of August, A.D. 1981.

Ruth S. Brookens
Ruth S. Brookens, City Clerk

CITY OF URBANA, ILL.
RECEIVED

AUG 19 1981


CITY CLERK'S OFFICE

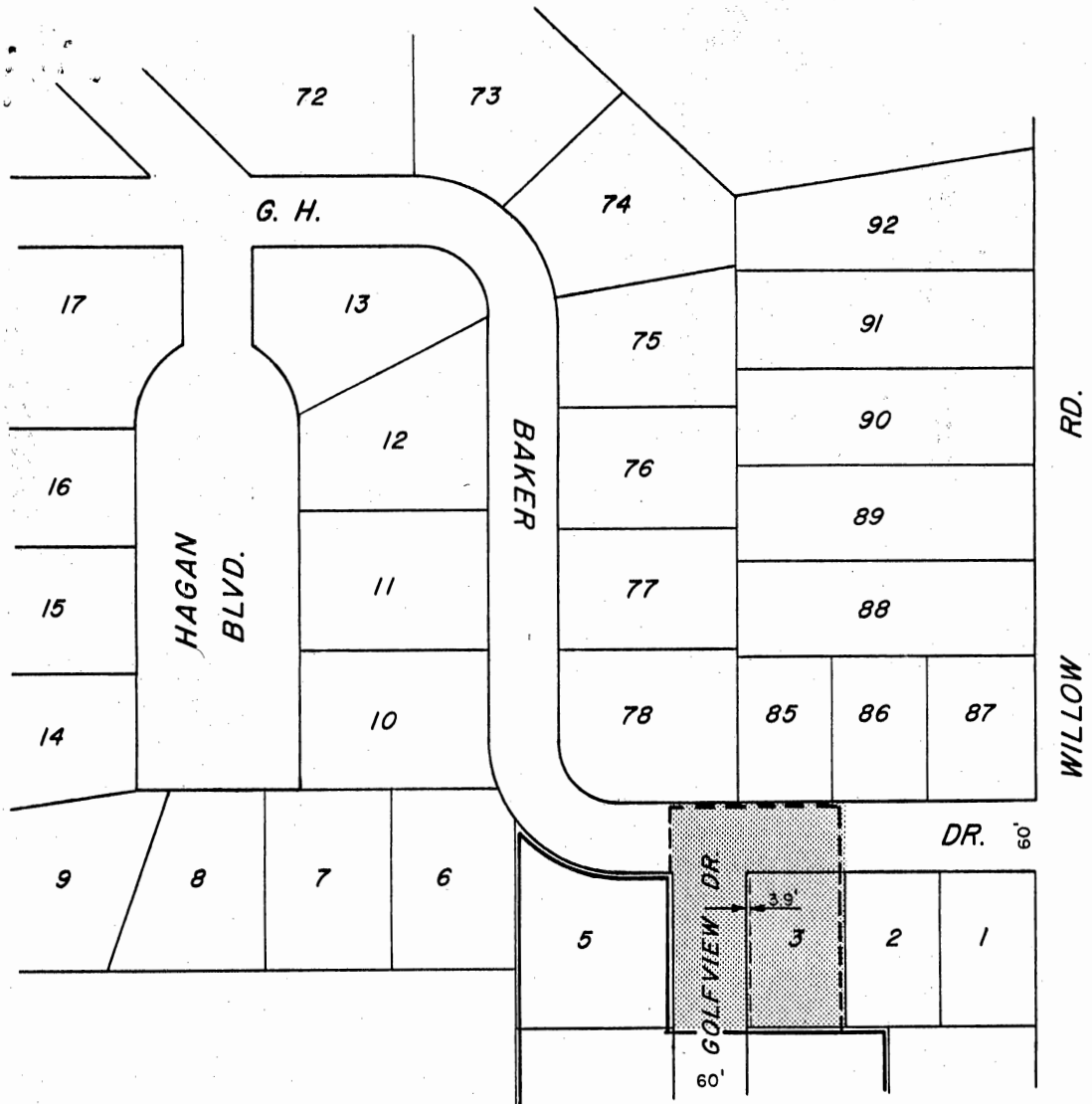


THIS IS THE ATTACHMENT WHICH IS REFERRED TO IN
ORDINANCE NO. 8182-4 AND IS INCORPORATED
THEREIN BY REFERENCE.

Ruth S. Brookens
Ruth S. Brookens, City Clerk

August 14, 1981
Date








LEGAL DESCRIPTION


Lot 3 and the East 3.9 feet of former Lot 4 in Timber Hills Subdivision, together with the adjacent street R.O.W. of G.H. Baker Drive being 60 feet in width; and also the adjacent street R.O.W. of Golfview Drive being 60 feet in width; all being situated in the Southeast Quarter of Section 5, Township 19 North, Range 9 East of the Third Principal Meridian, Champaign County, Illinois,
commonly known as 1908 North Golfview, Urbana, Illinois.

MAP SHOWING AREA ANNEXED
BY CITY ORDINANCE NO.8182-4
CITY OF URBANA, ILLINOIS
CHAMPAIGN COUNTY
DATE: AUGUST 3, 1981

SCALE 1"= 100'

 AREA OF ANNEXATION
 PRESENT CITY LIMITS
 NEW CITY LIMIT LINE
 DRAWN BY: R.A.F. CHECKED BY: W.W.C.

CITY OF URBANA
ENGINEERING DEPARTMENT


 CITY ENGINEER

81R12956
4

STATE OF ILLINOIS }
CHAMPAIGN COUNTY }
Filed for record in the Recorder's Office
of said county.

AUG 14 1981 -1 30 PM

Recorded in Book

1270

Records

on Page

367

Robert C. Martin

Recorder of Deeds

INDEXED

*City Clerk
& Urbana, Ill.
7.00 P.*