

ORDINANCE ANNEXING CERTAIN TERRITORY  
TO THE CITY OF URBANA

WHEREAS, the hereinafter described territory is situated in unincorporated territory adjacent to and contiguous to the City of Urbana, Illinois, and is part of the Eastern-Prairie Fire Protection District and includes certain Highways within the Urbana Township, and Notice was given to the Trustees of said Fire Protection District, the Board of Township Trustees, and the Township Commissioner of Highways, said notices being mailed on October 21, 1981, that this Ordinance would be voted upon at the regular meeting of this Council at 7:30 P.M., Monday, November 2, 1981, and the Affidavit of mailing such Notices was duly recorded with the Recorder of Deeds of Champaign County, Illinois on the 28th day of October, 1981, and

WHEREAS, a written Petition signed by all of the owners of Record and all electors residing therein, of all land within such territory, has been filed with the City Clerk of the City of Urbana, Illinois, requesting annexation thereof to the City of Urbana, and

WHEREAS, it has been determined that said Petition complies with all requirements of the law therefor, and

WHEREAS, the majority of the Members of the Council are of the opinion that it would be for the best interests of the People of the City of Urbana, Illinois, that said territory be annexed to and made a part of the said City,

THEREFORE, BE IT ORDAINED BY THE CITY COUNCIL OF THE CITY OF URBANA, ILLINOIS:

Section 1. That the following described real estate, viz:

Lot 88 in Timber Hills Fifth Subdivision, together with the adjacent street R.O.W. of Willow Road being 60 feet

in width; being situated in the Southeast Quarter of Section 5 and the Southwest Quarter of Section 4, Township 19 North, Range 9 East of the Third Principal Meridian, Champaign County, Illinois,


commonly known as 1909 North Willow Road, Urbana, Illinois, be and the same is hereby annexed to the City of Urbana, Illinois. The above-described parcel, prior to annexation, has the permanent index number 30-21-05-427-026, and following annexation the said parcel shall bear the permanent index number 91-21-05-427-026.

Section 2. That the City Clerk be authorized and directed to file for record a certified copy of this Ordinance together with an accurate map of the territory hereinabove described in the Office of the Recorder of Deeds for Champaign County, Illinois.

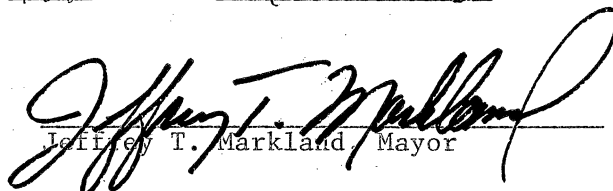
Section 3. This Ordinance shall be in full force and effect from after its passage and recording as provided by law.

This Ordinance is hereby passed by the affirmative vote, the "ayes" and "nays" being called, of a majority of the members of the Council of the City of Urbana, Illinois, at a regular meeting of said Council on the 2d day of November, A.D. 1981.

PASSED by the City Council this 2nd day of November, 1981.

A circular seal of the City of Urbana, Illinois, featuring a central emblem with a sun and a plow, surrounded by the text "SEAL OF THE CITY OF URBANA, ILLINOIS" and "FOUNDED 1855".  
Ruth S. Brook  
Ruth S. Brook, City Clerk

APPROVED by the Mayor this 4th day of November, 1981.

A large, stylized handwritten signature of Jeffrey T. Markland.  
Jeffrey T. Markland, Mayor

## CLERK'S CERTIFICATE

STATE OF ILLINOIS     )  
                              ) SS  
COUNTY OF CHAMPAIGN )

I, Ruth S. Brookens, City Clerk of the City of Urbana, Illinois, and keeper of the records, files and seal of said City, do hereby certify that the foregoing is a true and exact copy of an ordinance entitled, "Ordinance Annexing Certain Territory To The City Of Urbana" adopted by the City Council of the City of Urbana, Illinois on the 2nd day of November, A.D. 1981, as appears in the records and files in my office remaining.


Given under my hand and seal of said City of Urbana, Illinois, this 17th day of November, A.D. 1981.

Ruth S. Brookens  
Ruth S. Brookens, City Clerk

CITY OF URBANA, ILL.  
RECEIVED

NOV 20 1981


CITY CLERK'S OFFICE

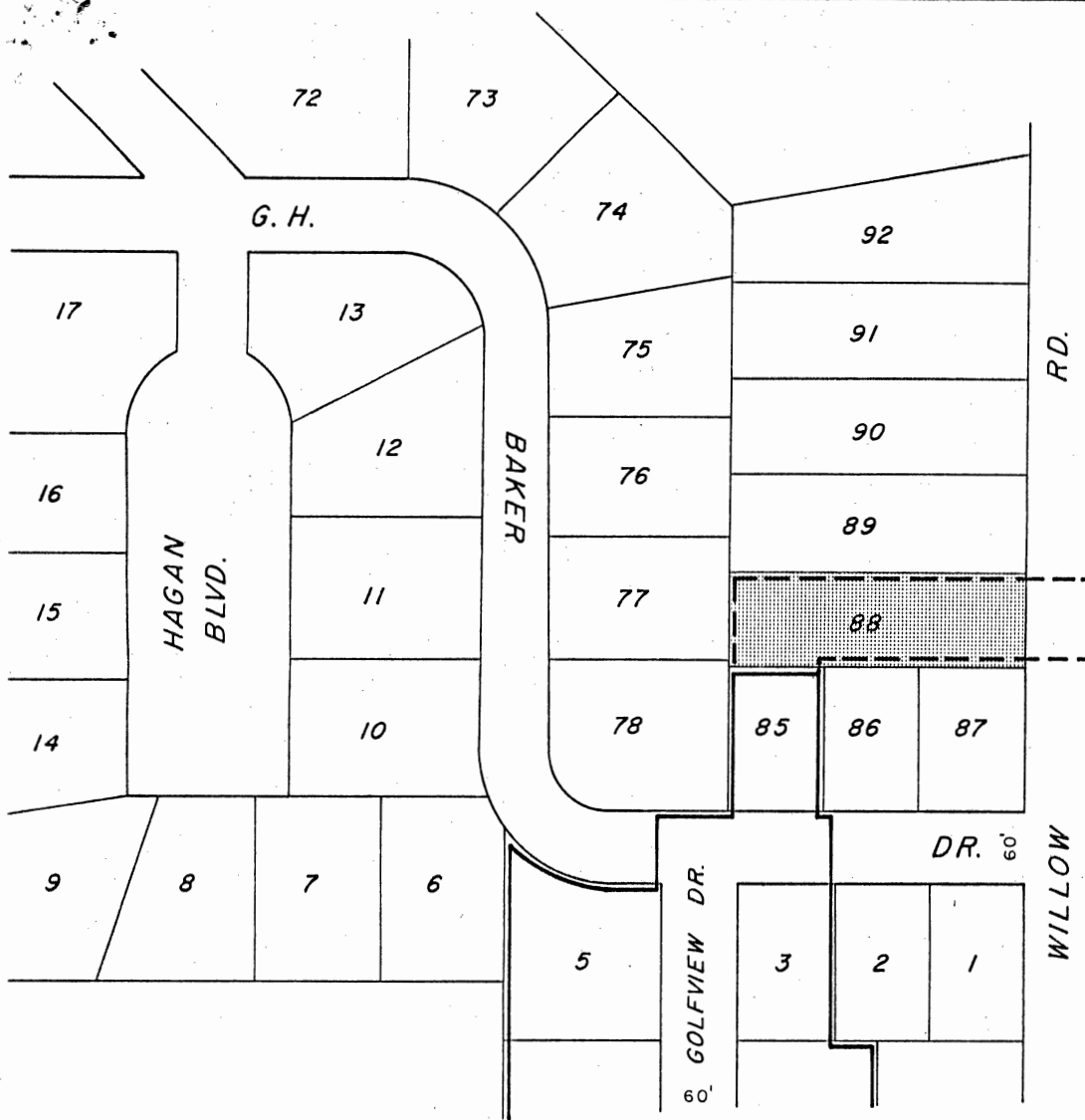


THIS IS THE ATTACHMENT WHICH IS REFERRED TO IN  
ORDINANCE NO. 8182-33 AND IS INCORPORATED  
THEREIN BY REFERENCE.

Ruth S. Brookens  
Ruth S. Brookens, City Clerk

November 17, 1981  
Date








### LEGAL DESCRIPTION

Lot 88 in Timber Hills Fifth Subdivision, together with the adjacent street R.O.W. of Willow Road being 60 feet in width, being situated in the Southeast Quarter of Section 5 and the Southwest Quarter of Section 4, Township 19 North, Range 9 East of the Third Principal Meridian, Champaign County, Illinois.


Commonly known as 1909 Willow Road

MAP SHOWING AREA ANNEXED  
BY CITY ORDINANCE NO. 8182-33  
CITY OF URBANA, ILLINOIS  
CHAMPAIGN COUNTY  
DATE: NOVEMBER 2, 1981

SCALE 1"= 100'

 AREA OF ANNEXATION  
 PRESENT CITY LIMITS  
 NEW CITY LIMIT LINE  
 DRAWN BY: T.W.K. CHECKED BY: R.A.F.

CITY OF URBANA  
ENGINEERING DEPARTMENT

  
 CITY ENGINEER

81R17381

INDEXED

STATE OF ILLINOIS }  
CHAMPAIGN COUNTY }  
Filed for record in the Recorder's Office  
of said county.

NOV 17 1981 -1 40 PM

Recorded in Book 1277  
on Page 133

Robert C. Martin

Recorder of Deeds

City Clerk  
City of Urbana

Vine St.

#  
700 Pl. Urbana 61801