

ORDINANCE ANNEXING CERTAIN TERRITORY
TO THE CITY OF URBANA

WHEREAS, the hereinafter described territory is situated in unincorporated territory adjacent to and contiguous to the City of Urbana, Illinois, and is part of the Edge-Scott Fire Protection District, and Notice was given to the Trustees of the said Fire Protection District, said Notices being mailed on September 23, 1981, that this Ordinance would be voted upon at the regular meeting of this Council at 7:30 P.M., Monday, October 5, 1981, and the Affidavit of mailing such Notices was duly recorded with the Recorder of Deeds of Champaign County, Illinois on the 28th day of September, 1981, and

WHEREAS, a written Petition signed by all of the owners of Record and all electors residing therein, of all land within such territory, has been filed with the City Clerk of the City of Urbana, Illinois, requesting annexation thereof to the City of Urbana, and

WHEREAS, it has been determined that said Petition complies with all requirements of the law therefor, and

WHEREAS, the majority of the Members of the Council are of the opinion that it would be for the best interests of the People of the City of Urbana, Illinois, that said territory be annexed to and made a part of the said City,

THEREFORE, BE IT ORDAINED BY THE CITY COUNCIL OF THE CITY OF URBANA, ILLINOIS:

Section 1. That the following described real estate, viz:

Lot 1317 in the Sixth Plat of Country Squire Estates
Subdivision, being a part of the Southwest Quarter of
Section 15, Township 19 North, Range 9 East of the
Third Principal Meridian, Champaign County, Illinois,

commonly known as 2105 East Easy Street, Urbana, Illinois, be and the same is hereby annexed to the City of Urbana, Illinois. The above-described parcel,


prior to annexation, has the permanent index number 30-21-15-303-006, and following annexation the said parcel will bear the permanent index number 91-21-15-303-006.

Section 2. That the City Clerk be authorized and directed to file for record a certified copy of this Ordinance together with an accurate map of the territory hereinabove described in the Office of the Recorder of Deeds for Champaign County, Illinois.

Section 3. This Ordinance shall be in full force and effect from after its passage and recording as provided by law.

This Ordinance is hereby passed by the affirmative vote, the "ayes" and "nays" being called, of a majority of the members of the Council of the City of Urbana, Illinois, at a regular meeting of said Council on the 5th day of October, A.D., 1981.

PASSED by the City Council this 5th day of October, 1981.

A circular seal of the City of Urbana, Illinois, is stamped over the signature of the City Clerk. The seal features a central emblem surrounded by the text "SEAL OF THE CITY OF URBANA, ILLINOIS" and "FOUNDER GENERAL 1855".
Ruth S. Brookens
Ruth S. Brookens, City Clerk

APPROVED by the Mayor this 7th day of October, 1981.

A large, stylized handwritten signature of Jeffrey T. Markland is written over the printed name of the Mayor.
Jeffrey T. Markland Mayor

CLERK'S CERTIFICATE

STATE OF ILLINOIS)
) SS
COUNTY OF CHAMPAIGN)

I, Ruth S. Brookens, City Clerk of the City of Urbana, Illinois, and keeper of the records, files and seal of said City, do hereby certify that the foregoing is a true and exact copy of an ordinance entitled, "Ordinance Annexing Certain Territory To The City Of Urbana" adopted by the City Council of the City of Urbana, Illinois on the 5th day of October, A.D. 1981, as appears in the records and files in my office remaining.


Given under my hand and seal of said City of Urbana, Illinois, this 21st day of October, A.D. 1981.

Ruth S. Brookens
Ruth S. Brookens, City Clerk

CITY OF URBANA, ILL.
RECEIVED

OCT 27 1981

CITY CLERK'S OFFICE

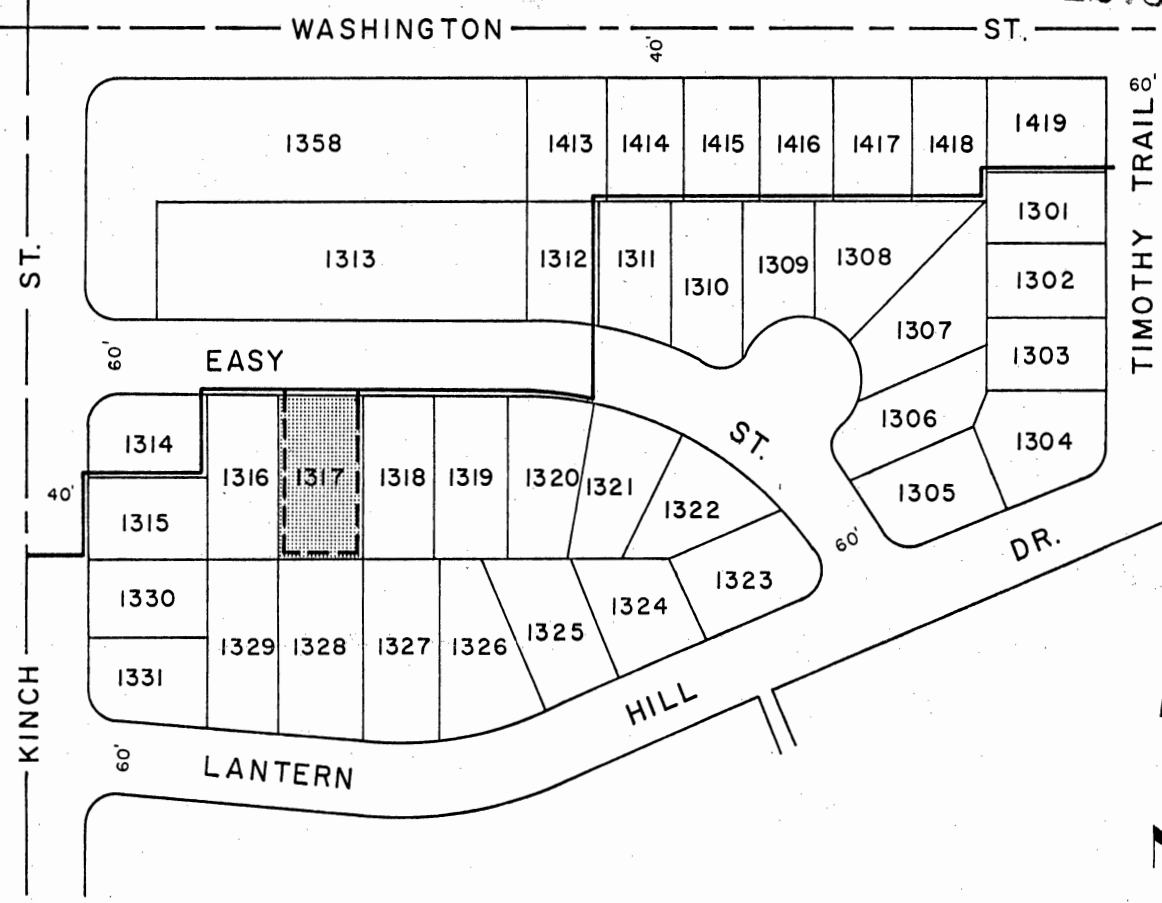


THIS IS THE ATTACHMENT WHICH IS REFERRED TO IN
ORDINANCE NO. 8182-31 AND IS INCORPORATED
THEREIN BY REFERENCE.

Ruth S. Brookens
Ruth S. Brookens, City Clerk

August 25, 1983
Date








LEGAL DESCRIPTION

Lot 1317 in the Sixth Plat of Country Squire Estates Subdivision, being a part of the Southwest Quarter of Section 15, Township 19 North, Range 9 East of the Third Principal Meridian, Champaign County, Illinois,
commonly known as 2105 East Easy Street

MAP SHOWING AREA ANNEXED
BY CITY ORDINANCE NO. 8182-31
CITY OF URBANA, ILLINOIS
CHAMPAIGN COUNTY
DATE: OCTOBER 5, 1981

SCALE 1"= 100'

-  AREA OF ANNEXATION
 -  PRESENT CITY LIMITS
 -  NEW CITY LIMIT LINE
- DRAWN BY: T.W.K. CHECKED BY: R.A.F.

CITY OF URBANA
ENGINEERING DEPARTMENT

Balbir S. Kindra.
CITY ENGINEER

81R16285

6

INDEXED

STATE OF ILLINOIS }
CHAMPAIGN COUNTY }
Filed for record in the Recorder's Office
of said county.

OCT 22 1981 -11 45 AM

Recorded in Book

1275

Records

on Page

312

Robert C. Martin

Recorder of Deeds

*City Clerk
City of Urbana*

#7.00 Pd. Urbana, 6/806