

ORDINANCE ANNEXING CERTAIN TERRITORY
TO THE CITY OF URBANA

WHEREAS, the hereinafter described territory is situated in unincorporated territory adjacent to and contiguous to the City of Urbana, Illinois, and is part of the Eastern-Prairie Fire Protection District and includes certain Highways within the Urbana Township, and Notice was given to the Trustees of said Fire Protection District, the Board of Township Trustees, and the Township Commissioner of Highways, said notices being mailed on July 6, 1981, that this Ordinance would be voted upon at the regular meeting of this Council at 7:30 P.M., Monday, July 20, 1981, and the Affidavit of mailing such Notices was duly recorded with the Recorder of Deeds of Champaign County, Illinois on the 8th day of July, 1981, and

WHEREAS, a written Petition signed by all of the owners of Record and all electors residing therein, of all land within such territory, has been filed with the City Clerk of the City of Urbana, Illinois, requesting annexation thereof to the City of Urbana, and

WHEREAS, it has been determined that said Petition complies with all requirements of the law therefor, and

WHEREAS, the majority of the Members of the Council are of the opinion that it would be for the best interests of the People of the City of Urbana, Illinois, that said territory be annexed to and made a part of the said City,

THEREFORE, BE IT ORDAINED BY THE CITY COUNCIL OF THE CITY OF URBANA, ILLINOIS:

Section 1. That the following described real estate, viz:

Those portions of Coler Avenue and Fairview Avenue described as follows: Commencing at a point on the

Southeast corner of M.D. Busey's First Addition for the true point of beginning, thence Northerly 1461.99 feet along the East line of M.D. Busey's First Addition and the East line of Bunn's Addition Extended, thence Easterly 30 feet, thence Southerly 1428.99 feet along a line parallel to the East line of Bunn's Addition and M.D. Busey's First Addition, thence Easterly 369.96 feet along a line parallel to the South line of the Northwest 1/4 Section 8 Township 19 North, Range 9 East, Third Principal Meridian, thence 33 feet Southerly along a line perpendicular to the said Section Line, thence 399.96 feet West along the said South line of Northwest 1/4 of Section 8 to the point of beginning, containing 1.29 acres; all being situated in the Northwest Quarter of Section 8, Township 19 North, Range 9 East of the Third Principal Meridian.


be and the same is hereby annexed to the City of Urbana, Illinois. The above-described parcel, prior to annexation, had no permanent index number.

Section 2. That the City Clerk be authorized and directed to file for record a certified copy of this Ordinance together with an accurate map of the territory hereinabove described in the Office of the Recorder of Deeds for Champaign County, Illinois.

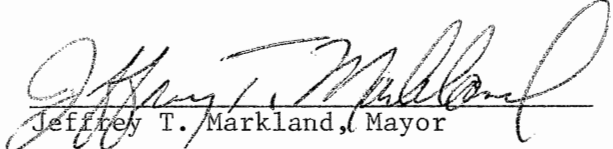
Section 3. This Ordinance shall be in full force and effect from after its passage and recording as provided by law.

This Ordinance is hereby passed by the affirmative vote, the "ayes" and "nays" being called, of a majority of the members of the Council of the City of Urbana, Illinois, at a regular meeting of said Council on the 20th day of July, A.D. 1981.

PASSED by the City Council this 20th day of July, 1981.


Ruth S. Brookens
Ruth S. Brookens, City Clerk

1981. APPROVED by the Mayor this 23rd day of July,


Jeffrey T. Markland, Mayor

CLERK'S CERTIFICATE

STATE OF ILLINOIS)
) SS
COUNTY OF CHAMPAIGN)

I, Ruth S. Brookens, City Clerk of the City of Urbana, Illinois, and keeper of the records, files and seal of said City, do hereby certify that the foregoing is a true and exact copy of an ordinance entitled, "Ordinance Annexing Certain Territory To The City Of Urbana" adopted by the City Council of the City of Urbana, Illinois on the 20th day of July, A.D. 1981, as appears in the records and files in my office remaining.

Given under my hand and seal of said City of Urbana, Illinois, this 27th day of July, A.D. 1981.


Ruth S. Brookens
Ruth S. Brookens, City Clerk

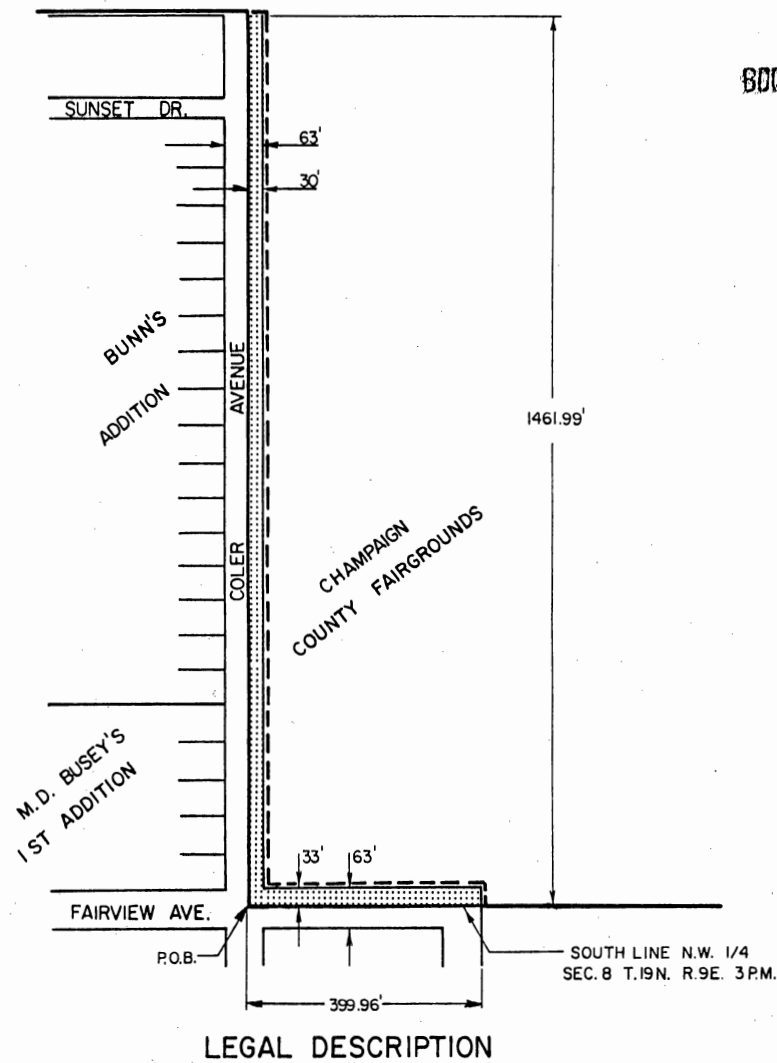
CITY OF URBANA, ILL.
RECEIVED
JUL 31 1981
CITY CLERK'S OFFICE

THIS IS THE ATTACHMENT WHICH IS REFERRED TO IN
ORDINANCE NO. 8182-3 AND IS INCORPORATED
THEREIN BY REFERENCE.

Ruth S. Brookens
Ruth S. Brookens, City Clerk

July 27, 1981
Date








Those portions of Coler Avenue and Fairview Avenue described as follows: Commencing at a point on the Southeast corner of M.D. Busey's First Addition for the true point of beginning, thence Northerly 1461.99 feet along the East line of M.D. Busey's First Addition and the East line of Bunn's Addition Extended, thence Easterly 30 feet, thence Southerly 1428.99 feet along a line parallel to the East line of Bunn's Addition and M.D. Busey's First Addition, thence Easterly 369.96 feet along a line parallel to the South line of the Northwest 1/4 Section 8 Township 19 North, Range 9 East, Third Principal Meridian, thence 33 feet Southerly along a line perpendicular to the said Section Line, thence 399.96 feet West along the said South line of Northwest 1/4 of Section 8 to the point of beginning, containing 1.29 acres; all being situated in the Northwest Quarter of Section 8, Township 19 North, Range 9 East of the Third Principal Meridian.

**MAP SHOWING AREA ANNEXED
BY CITY ORDINANCE NO. 8182-3
CITY OF URBANA, ILLINOIS
CHAMPAIGN COUNTY
DATE: JULY 20, 1981**

SCALE 1"=200'

 AREA OF ANNEXATION
 PRESENT CITY LIMITS
 NEW CITY LIMIT LINE

DRAWN BY: G.J.R. CHECKED BY: R.A.F.

**CITY OF URBANA
ENGINEERING DEPARTMENT**

Balbir S. Kinchra
CITY ENGINEER

81R11814

U

INDEXED

STATE OF ILLINOIS }
CHAMPAIGN COUNTY } 53
Filed for record in the Recorder's Office
of said county.

JUL 27 1981 - 1 45 PM

1268
Record 353

Robert C. Martin
Recorder of Deeds

City Clerk
800 Pd. Urbana, IL
61801