

ORDINANCE ANNEXING CERTAIN TERRITORY
TO THE CITY OF URBANA

WHEREAS, the hereinafter described territory is situated in unincorporated territory adjacent to and contiguous to the City of Urbana, Illinois, and is part of the Edge-Scott Fire Protection District and includes certain Highways within the Urbana Township, and Notice was given to the Trustees of the said Fire Protection District, the Board of Township Trustees, and the Township Commissioner of Highways, said notices being mailed on March 5, 1981, that this Ordinance would be voted upon at the regular meeting of this Council at 7:30 P.M., Monday, March 16, Affidavit of mailing such Notices was duly recorded with the Recorder of Deeds of Champaign County, Illinois on the 5th, day of March, 1981, and

WHEREAS, a written Petition signed by all of the owners of Record and all electors residing therein, of all land within such territory, has been filed with the City Clerk of the City of Urbana, Illinois, requesting annexation thereof to the City of Urbana, and

WHEREAS, it has been determined that said Petition complies with all requirements of the law therefor, and

WHEREAS, the majority of the Members of the Council are of the opinion that it would be for the best interests of the People of the City of Urbana, Illinois, that said territory be annexed to and made a part of the said City,

THEREFORE, BE IT ORDAINED BY THE CITY COUNCIL OF THE CITY OF URBANA, ILLINOIS:

Section 1. That the following described real estate, viz:

Commencing at the Southwest Corner of Lot 15 of Edgewood Second Subdivision, Champaign County, Illinois, said point being 727.28' North of and 586.1' West of the South Quarter Corner of Section 10, Township 19 North, Range 9 East of the 3rd Principal Meridian; thence West 367.50' for a true point of beginning; thence N 89° 56' 00" W, 220.00'; thence S 56° 45' 00" W, 155.10'; thence S 00° 08' 00" W, 85.00'; thence S 86° 11' 00" E, 141.20'; thence S 00° 08' 00" W, 159.30' to the North R.O.W. Line of U. S. Route 150; thence S 86° 23' 00" E, along said Northerly R.O.W. Line, 46.78'; thence continuing along said Northerly R.O.W. Line, along a curve to the right, having a radius of 9856.72', 162.80'; thence N 00° 02' 56" W, 353.35', to the point of beginning, said tract containing 2.10 acres, more or less, and also the full adjoining highway R.O.W. of U. S. Route 150 described as follows: Commencing at the Southwest Corner of Lot 15 of Edgewood Second Subdivision, Champaign County, Illinois; thence N 89° 56' 00" W, 367.50'; thence S 00° 02' 56" W, 353.35' to the Northerly R.O.W. Line of U. S. Route 150, for a true

point of beginning; thence Westerly along said Northerly R.O.W. Line having a curve to the left, having a radius of 9856.72', 162.80'; thence N 86° 23' 00" W, 46.78'; thence S 00° 08' 00" W, 80.00', to the Southern R.O.W. Line of U.S. Route 150; thence S 86° 23' 00" E, 46.78'; thence continuing along said Southern R.O.W. Line, along a curve to the right, having a radius of 9856.72', 162.80'; thence N 00° 02' 56" W, 80.00' to the point of beginning, said described tract containing 0.38 acres, more or less for a total of 2.48 acres, more or less, all situated in the Southwest Quarter of Section 10, Township 19 North Range 9 East of the 3rd Principal Meridian, Champaign County, Illinois.


commonly known as 2404 and 2406 East University Avenue, Urbana, Illinois, be and the same is hereby annexed to the City of Urbana, Illinois. The above-described parcels, prior to annexation, have the permanent index numbers 30-21-10-354-009, 30-21-10-354-012 and 30-21-10-354-014, and following annexation the said parcels shall bear the permanent numbers 91-21-10-354-009, 91-21-10-354-012 and 91-21-10-354-014 respectively.

Section 2. That the City Clerk be authorized and directed to file the territory hereinabove described in the Office of the Recorder of Deeds for Champaign County, Illinois.


Section 3. This Ordinance shall be in full force and effect from after its passage and recording as provided by law.

This Ordinance is hereby passed by the affirmative vote, the "ayes" and "nays" being called, of a majority of the members of the Council of the City of Urbana, Illinois, at a regular meeting of said Council on the 16th day of March, A.D. 1981.

PASSED by the City Council this 16th day of March, A.D. 1981.


Ruth S. Brookens, City Clerk

APPROVED by the Mayor this 19th day of March, A.D. 1981.



Jeffrey T. Markland, Mayor

STATE OF ILLINOIS)
) SS
COUNTY OF CHAMPAIGN)

I, RUTH S. BROOKENS, City Clerk of the City of Urbana, Illinois, and keeper of the records, files and seal of said City, do hereby certify that the foregoing is a true and exact copy of an ordinance entitled, "An Ordinance Annexing Certain Territory To The City Of Urbana" adopted by the City Council of the City of Urbana, Illinois on the 16th day of March, A.D. 1981, as appears in the records and files in my office remaining.

Given under my hand and seal of said City of Urbana, Illinois, this 16th day of April, A.D. 1981.

Ruth S. Brookens
Ruth S. Brookens
City Clerk



THIS IS THE ATTACHMENT WHICH IS REFERRED TO IN
ORDINANCE NO. 8081-89 AND IS INCORPORATED
THEREIN BY REFERENCE.

Ruth S. Brookens
Ruth S. Brookens, City Clerk

April 20, 1981
Date

