

ORDINANCE ANNEXING CERTAIN TERRITORY  
TO THE CITY OF URBANA

WHEREAS, the hereinafter described territory is situated in unincorporated territory adjacent to and contiguous to the City of Urbana, Illinois, and is not part of any Fire Protection District, and

WHEREAS, written Petitions signed by all of the owners of Record and all electors residing therein of all land within such territory, have been filed with the City Clerk of the City of Urbana, requesting annexation thereof to the City of Urbana, and

WHEREAS, it has been determined that said Petitions comply with all requirements of the law therefor, and

WHEREAS, the majority of the Members of the Council are of the opinion that it would be for the best interests of the People of the City of Urbana, Illinois, that said territory be annexed to and made a part of the said City,

THEREFORE, BE IT ORDAINED BY THE CITY COUNCIL OF THE CITY OF URBANA, ILLINOIS,

Section 1. That the following described real estate, viz:

Lot 387, Ennis Ridge Sixteenth Subdivision being a part of the Northeast Quarter of the Southeast Quarter of the Southwest Quarter of Section 21, Township 19 North, Range 9 East of the Third Principal Meridian, situated in Champaign County Illinois,  
commonly known as 2305 Whitson Circle, Urbana  
and

Lot 391, Ennis Ridge Sixteenth Subdivision being a part of the Northeast Quarter of the Southeast Quarter of the Southwest Quarter of Section 21, Township 19 North, Range 9 East of the Third Principal Meridian, situated in Champaign County Illinois,  
commonly known as 2306 Whitson Circle, Urbana  
and

Lot 392, Ennis Ridge Sixteenth Subdivision being a part of the Northeast Quarter of the Southeast Quarter of the Southwest Quarter of Section 21, Township 19 North, Range 9 East of the Third Principal Meridian, situated in Champaign County Illinois,  
commonly known as 2402 Whitson Circle, Urbana  
be and the same is hereby annexed to the City of Urbana, Illinois.

Section 2. That the City Clerk be authorized and directed to file for record a certified copy of this Ordinance together with an accurate map of the territory hereinabove

described in the Office of the Recorder of Deeds for Champaign County, Illinois.

Section 3. This Ordinance shall be in full force and effect from after its passage and recording as provided by law.

This Ordinance is hereby passed by the affirmative vote, the "ayes" and "nays" being called of a majority of the Members of the Council of the City of Urbana, Illinois, at a regular meeting of said Council on the 5<sup>TH</sup> day of January, A.D., 1976.

PASSED by the City Council this 5<sup>TH</sup> day of January, 1976.

Duane Eckerty  
Duane Eckerty, City Clerk

APPROVED by the Mayor this 6 day of January, 1976.

Hiram Paley  
Hiram Paley, Mayor

ORDINANCE ANNEXING CERTAIN TERRITORY  
TO THE CITY OF URBANA

WHEREAS, the hereinafter described territory is situated in unincorporated territory adjacent to and contiguous to the City of Urbana, Illinois, and is not part of any Fire Protection District, and

WHEREAS, written Petitions signed by all of the owners of Record and all electors residing therein of all land within such territory, have been filed with the City Clerk of the City of Urbana, requesting annexation thereof to the City of Urbana, and

WHEREAS, it has been determined that said Petitions comply with all requirements of the law therefor, and

WHEREAS, the majority of the Members of the Council are of the opinion that it would be for the best interests of the People of the City of Urbana, Illinois, that said territory be annexed to and made a part of the said City,

THEREFORE, BE IT ORDAINED BY THE CITY COUNCIL OF THE CITY OF URBANA, ILLINOIS,

Section 1. That the following described real estate, viz:

Lot 387, Ennis Ridge Sixteenth Subdivision being a part of the Northeast Quarter of the Southeast Quarter of the Southwest Quarter of Section 21, Township 19 North, Range 9 East of the Third Principal Meridian, situated in Champaign County Illinois,

commonly known as 2305 Whitson Circle, Urbana and

Lot 391, Ennis Ridge Sixteenth Subdivision being a part of the Northeast Quarter of the Southeast Quarter of the Southwest Quarter of Section 21, Township 19 North, Range 9 East of the Third Principal Meridian, situated in Champaign County Illinois,

commonly known as 2306 Whitson Circle, Urbana and

Lot 392, Ennis Ridge Sixteenth Subdivision being a part of the Northeast Quarter of the Southeast Quarter of the Southwest Quarter of Section 21, Township 19 North, Range 9 East of the Third Principal Meridian, situated in Champaign County Illinois,


commonly known as 2402 Whitson Circle, Urbana be and the same is hereby annexed to the City of Urbana, Illinois.

Section 2. That the City Clerk be authorized and directed to file for record a certified copy of this Ordinance together with an accurate map of the territory hereinabove


STATE OF ILLINOIS            )  
                                  ) SS.  
COUNTY OF CHAMPAIGN

I, DUANE ECKERTY, City Clerk of the City of Urbana, Illinois, and keeper of the records, files and seal of said City, do hereby certify that the foregoing is a true and exact copy of an ordinance entitled, "An Ordinance Annexing Certain Territory to the City of Urbana, Illinois", adopted by the City Council of the City of Urbana, Illinois, on the 5th day of January, A.D. 1976, as appears in the records and files in my office remaining.

Given under my hand and seal of said City of Urbana, Illinois, this 7th day of January, A.D. 1976.



CITY CLERK



described in the Office of the Recorder of Deeds for Champaign County, Illinois.

Section 3. This Ordinance shall be in full force and effect from after its passage and recording as provided by law.

This Ordinance is hereby passed by the affirmative vote, the "ayes" and "nays" being called of a majority of the Members of the Council of the City of Urbana, Illinois, at a regular meeting of said Council on the 5<sup>TH</sup> day of JANUARY, A.D., 1976.


PASSED by the City Council this 5<sup>TH</sup> day of JANUARY, 1976.

Duane Eckerty  
Duane Eckerty, City Clerk

APPROVED by the Mayor this 6 day of JANUARY, 1976.

Hiram Paley  
Hiram Paley, Mayor

76R 428



STATE OF CALIFORNIA }  
COUNTY OF LOS ANGELES } ss  
I, \_\_\_\_\_, the Recorder of said county.

JAN 2 - 1976 - 2 15 PM

Recorded in Book 1020

of Records on Page 896

*[Signature]*

Recorder of said county

*W. J. ...*

**INDEXED**

*Jack Walker  
2501 Sheil  
130082 Campaign*

7576-58

THIS IS THE ATTACHMENT WHICH IS REFERRED TO IN  
ORDINANCE NO. 7576-58 AND IS INCORPORATED  
THEREIN BY REFERENCE.

Ruth S. Brookens, City Clerk

Date