

ORDINANCE ANNEXING CERTAIN TERRITORY
TO THE CITY OF URBANA

WHEREAS, the hereinafter described territory is situated in unincorporated territory adjacent to and contiguous to the City of Urbana, Illinois, and is part of the Edge-Scott Fire Protection District, and Notice was given to the Trustees of the said Fire Protection District, said Notice being mailed on November 7, 1974, that this Ordinance would be voted upon at the regular meeting of this Council at 7:30 P.M., Monday, December 2, 1974, and the Affidavit of mailing such notices was duly recorded with the Recorder of Deeds of Champaign County, Illinois, and

WHEREAS, a written Petition signed by all of the owners of Record and all electors residing therein, of all land within such territory, has been filed with the City Clerk of the City of Urbana, Illinois, requesting annexation thereof to the City of Urbana, and

WHEREAS, it has been determined that said Petition complies with all requirements of the law therefor, and

WHEREAS, the majority of the Members of the Council are of the opinion that it would be for the best interests of the People of the City of Urbana, Illinois, that said territory be annexed to and made a part of the said City,

THEREFORE, BE IT ORDAINED BY THE CITY COUNCIL OF THE CITY OF URBANA, ILLINOIS,

Section 1. That the following described real estate, viz:

Lot 1097 of Country Squire Estates, 4th Plat,
situated in Champaign County, Illinois,

commonly known as 1003 Kinch Street, Urbana,
Illinois, and also

That part of the full 60 feet right-of-way of Kinch
Street lying north of the south Lot Line of Lot 1097
of Country Squire Estates 4th Plat and south of the
north Lot Line of said Lot,

be and the same is hereby annexed to the City of Urbana, Illinois.


Section 2. That the City Clerk be authorized and directed to file for record a certified copy of this Ordinance together with an accurate map of the territory hereinabove described in the Office of the Recorder of Deeds for Champaign County, Illinois.

Section 3. This Ordinance shall be in full force and effect from after its passage and recording as provided by law.

This Ordinance is hereby passed by the affirmative vote, the "ayes" and "nays" being called of a majority of the Members of the Council of the City of Urbana, Illinois, at a regular meeting of said Council on the 2 day of December, A.D. 1974.

PASSED by the City Council this 2 day of December, 1974.

Georgia Simpson
Georgia Simpson, Deputy City Clerk



APPROVED by the Mayor this 4 day of December, 1974.

Frederic L. Walden
Frederic L. Walden, Mayor Pro Tempore

ORDINANCE ANNEXING CERTAIN TERRITORY
TO THE CITY OF URBANA

WHEREAS, the hereinafter described territory is situated in unincorporated territory adjacent to and contiguous to the City of Urbana, Illinois, and is part of the Edge-Scott Fire Protection District, and Notice was given to the Trustees of the said Fire Protection District, said Notice being mailed on November 7, 1974, that this Ordinance would be voted upon at the regular meeting of this Council at 7:30 P.M., Monday, December 2, 1974, and the Affidavit of mailing such notices was duly recorded with the Recorder of Deeds of Champaign County, Illinois, and

WHEREAS, a written Petition signed by all of the owners of Record and all electors residing therein, of all land within such territory, has been filed with the City Clerk of the City of Urbana, Illinois, requesting annexation thereof to the City of Urbana, and

WHEREAS, it has been determined that said Petition complies with all requirements of the law therefor, and

WHEREAS, the majority of the Members of the Council are of the opinion that it would be for the best interests of the People of the City of Urbana, Illinois, that said territory be annexed to and made a part of the said City,

THEREFORE, BE IT ORDAINED BY THE CITY COUNCIL OF THE CITY OF URBANA, ILLINOIS,

Section 1. That the following described real estate, viz:

Lot 1097 of Country Squire Estates, 4th Plat,
situated in Champaign County, Illinois,

commonly known as 1003 Kinch Street, Urbana,
Illinois, and also

That part of the full 60 feet right-of-way of Kinch
Street lying north of the south Lot Line of Lot 1097
of Country Squire Estates 4th Plat and south of the
north Lot Line of said Lot,


be and the same is hereby annexed to the City of Urbana, Illinois.

Section 2. That the City Clerk be authorized and directed to file for record a certified copy of this Ordinance together with an accurate map of the territory hereinabove described in the Office of the Recorder of Deeds for Champaign County, Illinois.


Section 3. This Ordinance shall be in full force and effect from after its passage and recording as provided by law.

This Ordinance is hereby passed by the affirmative vote, the "ayes" and "nays" being called of a majority of the Members of the Council of the City of Urbana, Illinois, at a regular meeting of said Council on the 2 day of December, A.D. 1974.

PASSED by the City Council this 2 day of December, 1974.


Georgia Simpson, Deputy City Clerk


APPROVED by the Mayor this 4 day of December, 1974.


Frederic L. Walden, Mayor Pro Tempore


STATE OF ILLINOIS)
) SS.
COUNTY OF CHAMPAIGN

I, DUANE ECKERTY, City Clerk of the City of
Urbana, Illinois, and keeper of the records, files
and seal of said City, do hereby certify that the
foregoing is a true and exact copy of an ordinance
entitled, "An Ordinance Annexing Certain Territory
to the City of Urbana, Illinois", adopted by the
City Council of the City of Urbana, Illinois, on
the 2nd day of December, A.D. 1974,
as appears in the records and files in my office
remaining.

Given under my hand and seal of said City of
Urbana, Illinois, this 10th day of December,
A.D. 1974.



CITY CLERK



BOOK 1043 PAGE 787

7475-51

THIS IS THE ATTACHMENT WHICH IS REFERRED TO IN
ORDINANCE NO. 7475-51 AND IS INCORPORATED
THEREIN BY REFERENCE.

Ruth S. Brookens, City Clerk

Date

74R16465

STATE OF ILLINOIS }
CHAMPAIGN COUNTY } SS

Filed for record in the Recorder's Office
of said county.

DEC 10 1974 -1 30 PM

Recorded in Book 1043

of Records on Page 784

Robert C. Martin

Recorder of Deeds

map in att. file

INDEXED

Jack Waaler

2503 S. Neil

C

*TP 09
13 PD*