

AN ORDINANCE PROVIDING FOR THE TAKING OF A CENSUS  
OF TERRITORY ANNEXED TO THE CITY OF URBANA, ILLINOIS,  
DURING THE PERIOD APRIL 2, 1970 THRU SEPTEMBER 30, 1971

BE IT ORDAINED BY THE CITY COUNCIL OF THE CITY OF URBANA, ILLINOIS:

SECTION 1. That a census be taken by the City of Urbana, Illinois, for the purpose of ascertaining the population in territory annexed to the City of Urbana, Illinois, during the period April 2, 1970 thru September 30, 1971, described in the following ordinances:

---

Ordinance adopted April 5, 1970, annexing certain territory to the City of Urbana, Illinois, described as Lot 282, Sunnycrest 11th Subdivision to the County of Champaign, State of Illinois, commonly known as 505 Burkwood Court East.

---

Ordinance adopted April ~~10~~<sup>20</sup>, 1970, annexing certain territory to the City of Urbana, Illinois, described as the West half of the South half of the North two-thirds of Lots 6, 7, 10 and 11 of a subdivision of the Northwest Quarter of Section 9, Township 19 North, Range 9 East of the Third Principal Meridian, situated in Champaign County, Illinois, commonly known as 804 Oakland Avenue.

---

Ordinance adopted June 1, 1970, annexing certain territory to the City of Urbana, Illinois, described as Lot 1123, Country Squire Estates Third Plat, commonly known as 2001 Weaver Street.

---

Ordinance adopted June 15, 1970, annexing certain territory to the City of Urbana, Illinois, described as Lot 335, Sunnycrest 14th Subdivision, commonly known as 1805 South Anderson.

---

Ordinance adopted July 6, 1970, annexing certain territory to the City of Urbana, Illinois, described as Lot 337 of Sunnycrest 14th Subdivision, commonly known as 611 Evergreen Court East.

---

Ordinance adopted July 6, 1970, annexing certain territory to the City of Urbana, Illinois, described as Lot 1091 of Country Squire Estates Fourth Plat, commonly known as 2001 Easy Street.

---

Ordinance adopted July 6, 1970, annexing certain territory to the City of Urbana, Illinois, described as Lot 334 of Sunnycrest 14th Subdivision, commonly known as 1803 South Anderson Street



Ordinance adopted August 17, 1970, annexing certain territory to the City of Urbana, Illinois, described as Lots 854 and 855 in Ennis Ridge 11th Subdivision, commonly known as 2212 and 2302 South Race Street.

---

Ordinance adopted September 8, 1970, annexing certain territory to the City of Urbana, Illinois, described as beginning at a point two hundred ninety (290) feet West of the Northeast corner of the West Half of the Southeast Quarter of the Southwest Quarter of Section 21, Township 19 North, Range 9 East of the Third Principal Meridian, said point being on the North line of the said Southeast Quarter of the Southwest Quarter of said Section 21, thence South on a line parallel with and two hundred ninety (290) feet West of the East line of the said West Half of the Southeast Quarter of the Southwest Quarter of said Section 21, four hundred thirty (430) feet, thence West on a line parallel with and four hundred thirty (430) feet South of the North line of said Southeast Quarter of the Southwest Quarter of Section 21 a distance of four hundred (400) feet, thence North on a line parallel with and six hundred ninety (690) feet West of the East line of the West Half of the Southeast Quarter of the Southwest Quarter of said Section 21, a distance of five hundred forty-five (545) feet to a point one hundred fifteen (115) feet North of the North line of the Southwest Quarter of the Southwest Quarter of said Section 21, being the South line of McHenry Street as shown on the recorded plat of Ennis Ridge Third Subdivision in Champaign County, Illinois, thence East along said South line of McHenry Street four hundred (400) feet to a point due North of and one hundred fifteen (115) feet North of the place of beginning, thence South one hundred fifteen (115) feet to the place of beginning, said tract containing 5 acres more or less and located in the South Half of the Southwest Quarter of Section 21, Township 19 North, Range 9 East of the Third Principal Meridian, Champaign County, Illinois.

---

Ordinance adopted November 2, 1970, annexing certain territory to the City of Urbana, Illinois, described as Lot 83 of Sunnycrest, Inc. Tenth Subdivision, commonly known as 905 Sunnycrest Drive East.

---

Ordinance adopted January 4, 1971, annexing certain territory to the City of Urbana, Illinois, described as Lot 328 in Sunnycrest, Inc., 14th Subdivision to the County of Champaign, State of Illinois, commonly known as 602 Evergreen Court East.



Ordinance adopted February 3, 1971, annexing certain territory to the City of Urbana, Illinois, described as Lots 2, 3, 33, 39, 68, 70, 97, 98, 99, 100, 104, 105, 130 through 136 inclusive, all in Weller's Lincolnwood, a subdivision in Champaign County, Illinois.

---

Ordinance adopted February 3, 1971, annexing certain territory to the City of Urbana, Illinois, described as Lot 299 (Parcel 8920) of Sunnycrest 12th Subdivision (Sub. 1389), commonly known as 401 Burkwood Court West.

---

Ordinance adopted February 16, 1971, annexing certain territory to the City of Urbana, Illinois, described as Lot 305, Sunnycrest 16th Subdivision, commonly known as 1804 South Vine Street.

---

Ordinance adopted February 16, 1971, annexing certain territory to the City of Urbana, Illinois, described as Lot 46 of Sunnycrest 4th Subdivision, commonly known as 1808 Larch Place, and Lot 47, in Sunnycrest, Inc., 4th Subdivision, being a part of the North one-half of the Northwest Quarter of Section 21, Township 19 North, Range 9 East of the Third Principal Meridian, commonly known as 1810 Larch Place.

---

Ordinance adopted February 16, 1971, annexing certain territory to the City of Urbana, Illinois, described as Lot 1358 and Lot 1313, except the East 120 feet thereof in Sixth Plat of Country Squire Estates, as per plat recorded in Book "P" on page 52.

---

Ordinance adopted February 16, 1971, annexing certain territory to the City of Urbana, Illinois, described as Lot 1312 in the 6th Plat of Country Squire Estates, commonly known as 2112 Easy Street.

---

Ordinance adopted February 16, 1971, annexing certain territory to the City of Urbana, Illinois, described as Lot 368, Sunnycrest, Inc., 17th Subdivision, also known as 1814 South Anderson and 702 East Colorado.

---


Ordinance adopted February 16, 1971, annexing certain territory to the City of Urbana, Illinois, described as Lot 272 of Sunnycrest, Inc., 11th Subdivision, commonly known as 707 Burkwood.

October 27, 1971

Date correction

7<sup>th</sup>

Page 4 - 6th ordinance listed - the  
date adopted is March 15, 1971, instead of  
March 16, 1971.



City Clerk





Ordinance adopted February 16, 1971, annexing certain territory to the City of Urbana, Illinois, described as commencing at the intersection of the center line of Lincoln Avenue extended and the North line of Section 6, which point is 31.68 feet East of the Southeast corner of Section 31, Township 20 North, Range 9 East of the Third Principal Meridian, thence West along the North line of said Section 6, a distance of 1624.09 feet, thence South  $0^{\circ}4.7'$  West 832.85 feet to the North line of a tract, a survey of which was recorded in Book 804, on Page 364 in the Recorder's Office; thence East along the North line of said surveyed tract and an extension thereof, a distance of 1236.68 feet, thence North  $88^{\circ}50'30''$  East along the North line of a tract formerly owned by Henry Siewert and Ruth M. Siewert, a distance of 386.02 feet to the center line of Lincoln Avenue, thence North  $0^{\circ}6'10''$  East 824.35 feet to the point of beginning.

---

Ordinance adopted March 1, 1971, annexing certain territory to the City of Urbana, Illinois, described as the South 660 feet of the West 60 feet of the West Half of the Northwest Quarter of Section 15, Township 19 North, Range 9 East of the Third Principal Meridian.

---

Ordinance adopted March 1, 1971, annexing certain territory to the City of Urbana, Illinois, described as the South 20 acres of the Southwest Quarter of the Northwest Quarter except the East 1 rod thereof and except the West 60 feet thereof, in Section 15.

---

Ordinance adopted March 1, 1971, annexing certain territory to the City of Urbana, Illinois, described as the North three hundred eight-five feet of the West 200 feet of the Northeast Quarter of the Southwest Quarter of Section 15.

---

Ordinance adopted March 15, 1971, annexing certain territory to the City of Urbana, Illinois, described as Lot 322, Sunnycrest 16th Subdivision, commonly known as 1806 South Vine Street

---

Ordinance adopted March 15, 1971, annexing certain territory to the City of Urbana, Illinois, described as Lot 321, Sunnycrest 16th Subdivision, commonly known as 303 Evergreen Court

---

Ordinance adopted March 16, 1971, annexing certain territory to the City of Urbana, Illinois, described as the South 660 feet of the West 800 feet of the Northwest Quarter of the Northeast Quarter of Section 21, commonly known as 1808 South Philo Road.



Ordinance adopted April 5, 1971, annexing certain territory to the City of Urbana, Illinois, described as Lot 67, Sunnycrest 10th Subdivision, commonly known as 710 East Sunnycrest Drive.

---

Ordinance adopted April ~~5~~<sup>5</sup>, 1971, annexing certain territory to the City of Urbana, Illinois, described as Lot 106, Sunnycrest 15th Subdivision, commonly known as 1806 and 1808 South Anderson.

---

Ordinance adopted April 19, 1971, annexing certain territory to the City of Urbana, Illinois, described as Lot 263, Sunnycrest 11th Subdivision, also known as 1712 South Anderson Street.

---

Ordinance adopted April 19, 1971, annexing certain territory to the City of Urbana, Illinois, described as Lot 1358 and Lot 1313, except the East 120 feet thereof in 6th Plat of Country Squire Estates.

---

Ordinance adopted May 3, 1971, annexing certain territory to the City of Urbana, Illinois, described as Lot 242, Sunnycrest, Inc., 7th Subdivision, commonly known as 604 East Sunnycrest.

---

Ordinance adopted June 7, 1971, annexing certain territory to the City of Urbana, Illinois, described as Lot 286 of Sunnycrest, Inc., 12th Subdivision, commonly known as 1710 South Vine Street

---

Ordinance adopted August 16, 1971, annexing certain territory to the City of Urbana, Illinois, described as commencing at the Southeast corner of the Northeast Quarter of the Northwest Quarter of Section 21; thence North along the East line of said Quarter Quarter, 605.33 feet, for a true place of beginning; thence West 40.00 feet; thence North 113.38 feet; thence Southwesterly along a line having an angle to the right from the last described line of  $323^{\circ} 07' 48''$ , 50.00 feet; thence South 73.38 feet; thence West 530.00 feet; thence North 436.70 feet; thence East 600.00 feet to the East line of said Quarter Quarter; thence South 434.67 feet to the place of beginning.

---

Ordinance adopted August 16, 1971, annexing certain territory to the City of Urbana, Illinois, described as commencing at the Southeast corner of the Northeast Quarter of the Northwest Quarter of Section 21; thence North 1,040.00 feet for a true place of beginning; thence West 600.00 feet; thence North 288.30 feet to the North line of said Quarter Quarter; thence East along said North line,



410.00 feet; thence South parallel with the East line of said Quarter Quarter, 190.00 feet; thence East parallel with the North line of said Quarter Quarter, 190.00 feet to the East line of said Quarter Quarter; thence South 98.30 feet to the place of beginning.

An ordinance adopted September 20, 1971, annexing certain territory to the City of Urbana, Illinois, described as Lot 273 of Sunnycrest, Inc., 11th Subdivision, commonly known as 705 Burkwood Drive.


Section 2. That census taker or takers shall be named by the Mayor and approved by the City Council of said City for the purpose of ascertaining the exact information as to the number of inhabitants in the annexed territory.

Section 3. After said census is taken, the same shall be subscribed and sworn to by the taker or takers as being true and correct and shall be filed with the City Clerk.

Section 4. The compensation of said census takers shall be so subsequently determined by the Mayor and approved by the City Council.


ADOPTED by the City Council of the City of Urbana, Illinois, this

4<sup>th</sup> day of OCTOBER, A. D., 1971.

  
Duane Eckerty, City Clerk

APPROVED by the Mayor of the City of Urbana, Illinois, this

7<sup>th</sup> day of October, A. D., 1971.

  
Charles M. Zippodt, Mayor