

AN ORDINANCE FOR LOCATION OF FIRE HYDRANTS

WHEREAS, the Chief of the Fire Department of the City of Urbana, Illinois, the Fire Marshall, recommends to the City Council that fire hydrants be located at the following locations, and

WHEREAS, it appears to be for the best interests of the People of the City of Urbana, Illinois, for public safety and fire protection to have such fire hydrants located, and

WHEREAS, there is a necessity for the location of fire hydrants at the following specified locations;

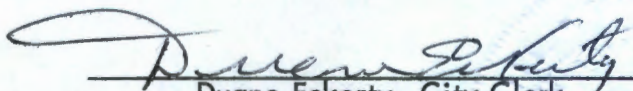
NOW, THEREFORE, BE IT ORDAINED BY THE CITY COUNCIL OF THE CITY OF URBANA, ILLINOIS, that fire hydrants be located in the City of Urbana, Illinois, at the following locations:

1. 1009 North Berkley
2. Southeast corner, Larch and Burkwood
3. Larch Street between lots 46 and 47
4. Southwest corner, Sunnycrest and Anderson
5. South side of Florida at Broadway
6. Southwest corner, Coler and Sunset
7. Maple Street, 300 feet north of University Avenue
8. East side of Broadway at Park Street
9. At 1112 Anthony Drive (Illinois Power Company)

BE IT FURTHER ORDAINED BY THE CITY COUNCIL OF THE CITY OF URBANA, ILLINOIS, that the City Clerk of said City is hereby directed to send a certified copy of this ordinance to the Northern Illinois Water Corporation.


PASSED by the City Council of the City of Urbana, Illinois, this

5TH day of April, 1971.


Duane Eckerty, City Clerk

APPROVED by the Mayor of the City of Urbana, Illinois, this 5TH

day of April, 1971.


Charles M. Zippodt, Mayor

ORDINANCE NO. 7071-96A

AMENDMENT TO A PART OF ZONING ORDINANCE
OF THE CITY OF URBANA, ILLINOIS
AND THE ZONING MAP OF URBANA, ILLINOIS

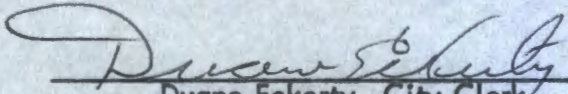
BE IT ORDAINED BY THE CITY OF URBANA, THAT:

Section #1: The Zoning Ordinance of the City of Urbana, and the Zoning Map of Urbana, Illinois, is herewith and hereby amended to amend the zoning classification of the following described area to that of R/S Single Family Residential:


Beginning at the Northwest Corner of the South 120 acres of the East Half of Section 20, Township 19 North, Range 9 East of the Third Principal Meridian, thence North $89^{\circ}28.9'$ East along the North line of said 120 acre tract 1,494.94 feet, thence South $0^{\circ}31.1'$ East 249.95 feet, thence South $39^{\circ}22.1'$ East 260.32 feet, thence South $50^{\circ}37.9'$ West 210 feet, thence North $39^{\circ}22.1'$ West 20 feet, thence South $50^{\circ}37.9'$ West 115 feet, thence South $72^{\circ}06.2'$ West 97.55 feet, thence South $89^{\circ}27.2'$ West 1,125.00 feet, thence South $0^{\circ}32.8'$ East 10 feet, thence South $89^{\circ}37.0'$ West 171.80 feet, thence North $0^{\circ}43.8'$ West along the West line of said 120 acre tract 680.00 feet to the place of beginning, said tract containing 23.53 acres more or less, situated in the East Half of Section 20, Township 19 North, Range 9 East of the Third Principal Meridian, Champaign County, Illinois and better known as Ennis Ridge Tenth Subdivision.

Said area above described being represented on the map attached hereto and incorporated herein by reference.

PASSED by the City Council this 5th day of April, 1971.


Duane Eckerty, City Clerk

APPROVED by the Mayor this 5th day of April, 1971.


Charles M. Zipprodt, Mayor