

ORDINANCE NO. 7071-88

ORDINANCE ANNEXING CERTAIN TERRITORY
TO THE CITY OF URBANA

WHEREAS, the hereinafter described territory is situated in unincorporated territory adjacent to and contiguous to the City of Urbana, Illinois, and is not part of any Fire Protection District, and

WHEREAS, a written Petition signed by all of the owners of Record and all electors residing therein, of all land within such territory, has been filed with the City Clerk of the City of Urbana, Illinois, requesting annexation thereof to the City of Urbana, and,

WHEREAS, it has been determined that said Petition complies with all requirements of the law therefor, and

WHEREAS, the majority of the Aldermen are of the opinion that it would be for the best interests of the People of the City of Urbana, Illinois, that said Territory be annexed to and made a part of the said City,

THEREFORE, BE IT ORDAINED BY THE CITY COUNCIL OF THE CITY OF URBANA, ILLINOIS

Section 1. That the following described real estate, viz:

- (a) The South 660 feet of the West 800 feet of the Northwest Quarter of the Northeast Quarter of Section 21, Township 19 North, Range 9 East of the Third Principal Meridian situated in Champaign County, Illinois, commonly known as 1808 South Philo Road, Urbana, Illinois,
- (b) The East 33 feet of the South 660 feet of the Northeast Quarter of the Northwest Quarter of Section 21, Township 19 North, Range 9 East of the Third Principal Meridian, all in Champaign County, being a street right-of-way,

be and the same is hereby annexed to the City of Urbana, Illinois.


Section 2. That the City Clerk be authorized and directed to file for record a certified copy of this Ordinance together with an accurate map of the territory hereinabove described in the Office of the Recorder of Deeds for Champaign County, Illinois.

Section 3. This Ordinance shall be in full force and effect from after its passage and recording as provided by law.


This Ordinance is hereby passed by the affirmative vote, the "ayes"

and "nays" being called, of a majority of the members of the Council of the City of Urbana, Illinois, at a regular meeting of said Council on the 15TH day of March, 1971.

PASSED by the City Council this 15TH day of March, 1971.


Duane Eckerty, City Clerk

APPROVED by the Mayor this 15TH day of March, 1971.


Charles M. Zippodt, Mayor

recorded apr. 14, 1971

ORDINANCE NO. 7071-88

ORDINANCE ANNEXING CERTAIN TERRITORY
TO THE CITY OF URBANA

WHEREAS, the hereinafter described territory is situated in unincorporated territory adjacent to and contiguous to the City of Urbana, Illinois, and is not part of any Fire Protection District, and

WHEREAS, a written Petition signed by all of the owners of Record and all electors residing therein, of all land within such territory, has been filed with the City Clerk of the City of Urbana, Illinois, requesting annexation thereof to the City of Urbana, and,

WHEREAS, it has been determined that said Petition complies with all requirements of the law therefor, and

WHEREAS, the majority of the Aldermen are of the opinion that it would be for the best interests of the People of the City of Urbana, Illinois, that said Territory be annexed to and made a part of the said City,

THEREFORE, BE IT ORDAINED BY THE CITY COUNCIL OF THE CITY OF URBANA, ILLINOIS

Section 1. That the following described real estate, viz:

- (a) The South 660 feet of the West 800 feet of the Northwest Quarter of the Northeast Quarter of Section 21, Township 19 North, Range 9 East of the Third Principal Meridian situated in Champaign County, Illinois, commonly known as 1808 South Philo Road, Urbana, Illinois,
- (b) The East 33 feet of the South 660 feet of the Northeast Quarter of the Northwest Quarter of Section 21, Township 19 North, Range 9 East of the Third Principal Meridian, all in Champaign County, being a street right-of-way,

be and the same is hereby annexed to the City of Urbana, Illinois.

Section 2. That the City Clerk be authorized and directed to file for record a certified copy of this Ordinance together with an accurate map of the territory hereinabove described in the Office of the Recorder of Deeds for Champaign County, Illinois.

Section 3. This Ordinance shall be in full force and effect from after its passage and recording as provided by law.


This Ordinance is hereby passed by the affirmative vote, the "ayes"

and "nays" being called, of a majority of the members of the Council of the City of Urbana, Illinois, at a regular meeting of said Council on the 15TH day of MARCH, 1971.

PASSED by the City Council this 15TH day of MARCH, 1971.


Duane Eckerty, City Clerk


APPROVED by the Mayor this 15TH day of MARCH, 1971.


Charles M. Zippodt, Mayor

STATE OF ILLINOIS }
COUNTY OF CHAMPAIGN } SS.

I, DUANE ECKERTY, City Clerk of the City of Urbana, Illinois, and keeper of the records, files and seal of said City, do hereby certify that the foregoing is a true and exact copy of an ordinance entitled, "An Ordinance Annexing Certain Territory to the City of Urbana, Illinois", adopted by the City Council of the City of Urbana, Illinois, on the 15th day of March, A.D. 1971, as appears in the records and files in my office remaining.

Given under my hand and seal of said City of Urbana, Illinois, this 9th day of April, A.D. 1971.



CITY CLERK



71R 3976

STATE OF ILLINOIS }
CHAMPAIGN COUNTY } SS
Filed for record in the Recorder's Office
of said county.

APR 14 1971 - 11 55 AM

Recorded in Book 949
Records on Page 384

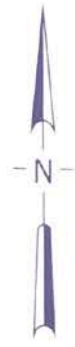
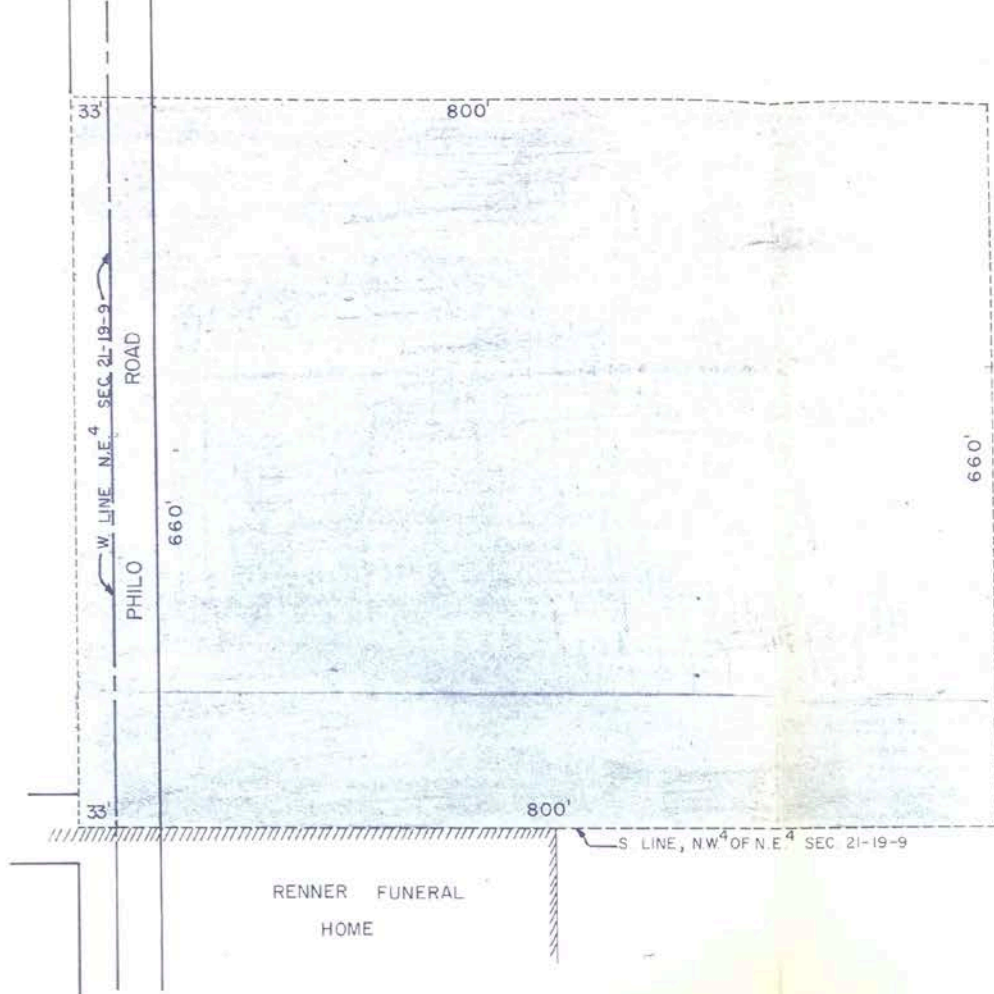
Alvin C. [illegible]
Recorder of Deeds

INDEXED

Jack Waaler

\$ 40
4 Pd 2503 S. Neil St

e



— AREA OF ANNEXATION

THE SOUTH 660' OF THE WEST 800' OF THE NORTHWEST QUARTER OF THE NORTHEAST QUARTER OF SEC. 21, T. 19N., R. 9E., 3RD. PM., CHAMPAIGN COUNTY, ILLINOIS; AND ALSO THE EAST 33' OF THE SOUTH 660' OF THE NORTHEAST QUARTER OF THE NORTHWEST QUARTER OF SEC. 21, T. 19N., R. 9E., 3RD. P.M., CHAMPAIGN COUNTY, ILLINOIS, MORE COMMONLY KNOWN AS 1808 SOUTH PHILO ROAD.

MAP SHOWING AREA ANNEXED
BY CITY ORDINANCE NO. 7071-88
CITY OF URBANA, ILLINOIS
CHAMPAIGN COUNTY
MARCH 15, 1971
SCALE: 1" = 100'

CITY OF URBANA, ILLINOIS
DEPT. OF ENGINEERING
DRAWN BY A.R. WALLACE
CHECKED BY F.R. HESS

----- ANNEXATION LIMITS
////// FORMER CITY LIMITS

John P. Hesse
(CITY ENGINEER)

Seal