

ORDINANCE ANNEXING CERTAIN TERRITORY  
TO THE CITY OF URBANA

---

WHEREAS, the hereinafter described territory is situated in unincorporated territory adjacent to and contiguous to the City of Urbana, Illinois, and is not part of any Fire Protection District, and

WHEREAS, written Petitions signed by all of the owners of Record and all electors residing therein, of all land within such territory, have been filed with the City Clerk of the City of Urbana, Illinois, requesting annexation thereof to the City of Urbana, and,

WHEREAS, it has been determined that said Petitions comply with all requirements of the law therefor, and

WHEREAS, the majority of the Aldermen are of the opinion that it would be for the best interests of the People of the City of Urbana, Illinois, that said Territory be annexed to and made a part of the said City,

THEREFORE, BE IT ORDAINED BY THE CITY COUNCIL OF THE CITY OF URBANA, ILLINOIS,

Section 1. That the following described real estate, viz:

- (a) Lot #322, Sunnycrest 16th Subdivision, Urbana, Illinois, commonly known as 1806 S. Vine Street, Urbana, Illinois;
- (b) Lot #321, Sunnycrest 16th Subdivision, Urbana, Illinois, commonly known as 303 Evergreen Court, West Urbana, Illinois;
- (c) All of that portion of Evergreen Court, West, a street right-of-way, that lies East of Vine Street and West of the East lot line of Lot #321, Sunnycrest 16th Subdivision, extended North.

be and the same is hereby annexed to the City of Urbana, Illinois.

Section 2. That the City Clerk be authorized and directed to file for record a certified copy of this Ordinance together with an accurate map of the territory hereinabove described in the Office of the Recorder of Deeds for Champaign County, Illinois.

Section 3. This Ordinance shall be in full force and effect from after its passage and recording as provided by law.



This Ordinance is hereby passed by the affirmative vote, the "ayes" and "nays" being called, of a majority of the members of the Council of the City of Urbana, Illinois, at a regular meeting of said Council on the 15<sup>TH</sup> day of MARCH, A.D. 1971.

PASSED by the City Council this 15<sup>TH</sup> day of MARCH, 1971.

Duane Eckerty  
Duane Eckerty, City Clerk

APPROVED by the Mayor this 15<sup>TH</sup> day of MARCH, 1971.

Charles M. Zipprodt  
Charles M. Zipprodt, Mayor

recorded Apr. 14, 1971

ORDINANCE ANNEXING CERTAIN TERRITORY  
TO THE CITY OF URBANA

WHEREAS, the hereinafter described territory is situated in unincorporated territory adjacent to and contiguous to the City of Urbana, Illinois, and is not part of any Fire Protection District, and

WHEREAS, written Petitions signed by all of the owners of Record and all electors residing therein, of all land within such territory, have been filed with the City Clerk of the City of Urbana, Illinois, requesting annexation thereof to the City of Urbana, and,

WHEREAS, it has been determined that said Petitions comply with all requirements of the law therefor, and

WHEREAS, the majority of the Aldermen are of the opinion that it would be for the best interests of the People of the City of Urbana, Illinois, that said Territory be annexed to and made a part of the said City,

THEREFORE, BE IT ORDAINED BY THE CITY COUNCIL OF THE CITY OF URBANA, ILLINOIS,

Section 1. That the following described real estate, viz:

- (a) Lot #322, Sunnycrest 16th Subdivision, Urbana, Illinois, commonly known as 1806 S. Vine Street, Urbana, Illinois;
- (b) Lot #321, Sunnycrest 16th Subdivision, Urbana, Illinois, commonly known as 303 Evergreen Court, West Urbana, Illinois;
- (c) All of that portion of Evergreen Court, West, a street right-of-way, that lies East of Vine Street and West of the East lot line of Lot #321, Sunnycrest 16th Subdivision, extended North.

be and the same is hereby annexed to the City of Urbana, Illinois.

Section 2. That the City Clerk be authorized and directed to file for record a certified copy of this Ordinance together with an accurate map of the territory hereinabove described in the Office of the Recorder of Deeds for Champaign County, Illinois.

Section 3. This Ordinance shall be in full force and effect from after its passage and recording as provided by law.

This Ordinance is hereby passed by the affirmative vote, the "ayes" and "nays" being called, of a majority of the members of the Council of the City of Urbana, Illinois, at a regular meeting of said Council on the 15<sup>TH</sup> day of MARCH, A.D. 1971.

PASSED by the City Council this 15<sup>TH</sup> day of MARCH, 1971.

Duane Eckerty  
Duane Eckerty, City Clerk


APPROVED by the Mayor this 15<sup>TH</sup> day of MARCH, 1971.


Charles M. Zippodt  
Charles M. Zippodt, Mayor

STATE OF ILLINOIS        }  
COUNTY OF CHAMPAIGN    } SS.

I, DUANE ECKERTY, City Clerk of the City of Urbana, Illinois, and keeper of the records, files and seal of said City, do hereby certify that the foregoing is a true and exact copy of an ordinance entitled, "An Ordinance Annexing Certain Territory to the City of Urbana, Illinois", adopted by the City Council of the City of Urbana, Illinois, on the 15th day of March, A.D. 1971, as appears in the records and files in my office remaining.

Given under my hand and seal of said City of Urbana, Illinois, this 9th day of April, A.D. 1971.

  
CITY CLERK



71R 3975

BOOK 949 PAGE 383

STATE OF ILLINOIS }  
CHAMPAIGN COUNTY }  
Filed for Record in the Recorder's Office  
of said County.

APR 14 1971 - 11 55 AM

Recorded in Book 949  
Records on Page 379

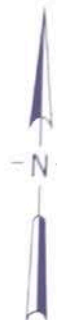
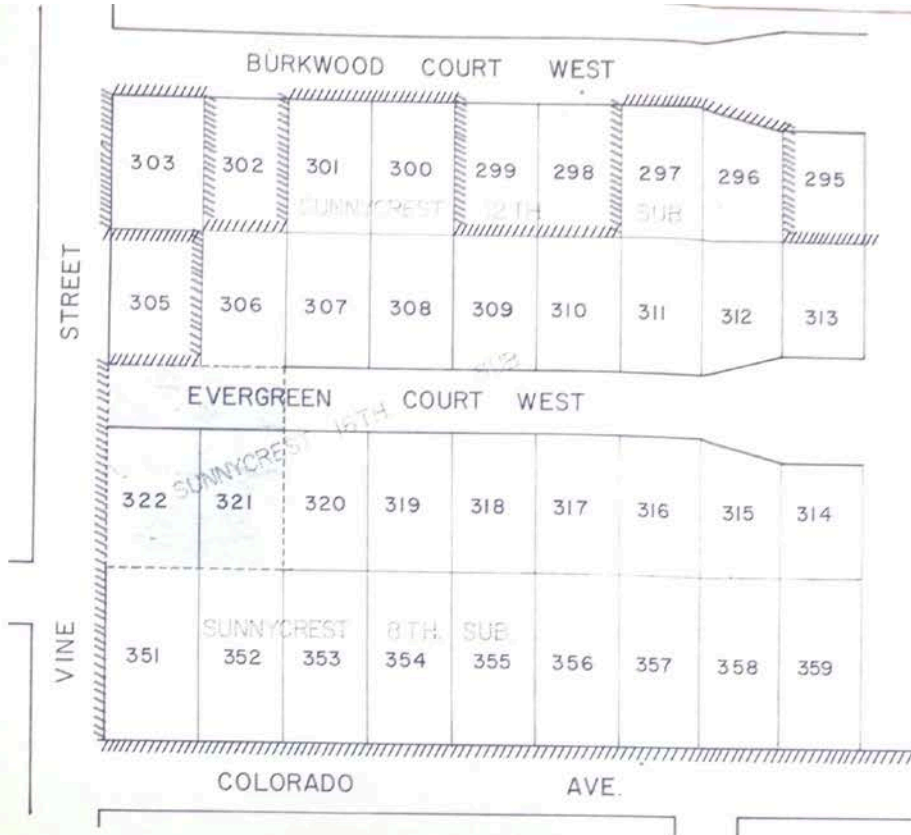
Robert C. Martin

Recorder of Deeds

Jack Waaler

INDEXED

470  
PA



— AREA OF ANNEXATION

LOTS 322 & 321 SUNNYCREST 16th. SUB.  
 MORE COMMONLY AS 1806 S. VINE ST. &  
 303 EVERGREEN COURT WEST; AND A  
 PORTION OF EVERGREEN COURT WEST,  
 A STREET R.O.W., LYING BETWEEN THE  
 EAST LINE OF VINE ST. & THE EAST LINE  
 OF LOT 321, SUNNYCREST 16th. SUB.

MAP SHOWING AREA ANNEXED  
 BY CITY ORDINANCE NO. 7071-87  
 CITY OF URBANA, ILLINOIS  
 CHAMPAIGN COUNTY  
 MARCH 15, 1971  
 SCALE: 1" = 100'

CITY OF URBANA, ILLINOIS  
 DEPT. OF ENGINEERING  
 DRAWN BY A.R. WALLACE  
 CHECKED BY F.R. HESS  
 --- ANNEXATION LIMITS  
 ///// FORMER CITY LIMITS

*F.R. Hess*  
 (CITY ENGINEER)