

ORDINANCE ANNEXING CERTAIN TERRITORY
TO THE CITY OF URBANA

WHEREAS, the hereinafter described territory is situated in unincorporated territory adjacent to and contiguous to the City of Urbana, Illinois, and is part of the Edge-Scott Fire Protection District, and Notice was given to the Trustees of the said Fire Protection District, said Notice being mailed on January 26th, 1971, that this Ordinance would be voted upon at the regular meeting of this Council at 7:30 P.M., Monday, February 15, 1971, and the Affidavit of mailing such notices was duly recorded with the Recorder of Deeds of Champaign County, Illinois, and

WHEREAS, a written Petition signed by all of the owners of Record and all electors residing therein, of all land within such territory, has been filed with the City Clerk of the City of Urbana, Illinois, requesting annexation thereof to the City of Urbana, and,

WHEREAS, it has been determined that said Petition complies with all requirements of the law therefor, and

WHEREAS, the majority of the Aldermen are of the opinion that it would be for the best interests of the People of the City of Urbana, Illinois, that said Territory be annexed to and made a part of the said City,

THEREFORE, BE IT ORDAINED BY THE CITY COUNCIL OF THE CITY OF URBANA, ILLINOIS,

The South Half of the East One (1) rod of the South Twenty (20) acres of the Southwest Quarter of the Northwest Quarter of Section 15, Township 19 North, Range 9 East of the Third Principal Meridian, Champaign County, Illinois, and also

The North Three Hundred Eighty (380) feet of the East One (1) rod of the Northwest Quarter of the Southwest Quarter of Section 15, Township 19 North, Range 9 East of the Third Principal Meridian, Champaign County, Illinois.

be and the same is hereby annexed to the City of Urbana, Illinois.


Section 2. That the City Clerk be authorized and directed to file for record a certified copy of this Ordinance together with an accurate map of the territory hereinabove described in the Office of the Recorder of Deeds for Champaign County, Illinois.

Section 3. This Ordinance shall be in full force and effect from after


its passage and recording as provided by law.

This Ordinance is hereby passed by the affirmative vote, the "ayes" and "nays" being called, of a majority of the members of the Council of the City of Urbana, Illinois, at a regular meeting of said Council on the 1st day of March, A.D. 1971.

PASSED by the City Council this 1st day of March, 1971.


Duane Eckerty, City Clerk

APPROVED by the Mayor this 1st day of March, 1971.


Charles M. Zipprodt, Mayor

recorded Mar 12, 1971

ORDINANCE ANNEXING CERTAIN TERRITORY
TO THE CITY OF URBANA

BOOK 947 PAGE 138

WHEREAS, the hereinafter described territory is situated in unincorporated territory adjacent to and contiguous to the City of Urbana, Illinois, and is part of the Edge-Scott Fire Protection District, and Notice was given to the Trustees of the said Fire Protection District, said Notice being mailed on January 26th, 1971, that this Ordinance would be voted upon at the regular meeting of this Council at 7:30 P.M., Monday, February 15, 1971, and the Affidavit of mailing such notices was duly recorded with the Recorder of Deeds of Champaign County, Illinois, and

WHEREAS, a written Petition signed by all of the owners of Record and all electors residing therein, of all land within such territory, has been filed with the City Clerk of the City of Urbana, Illinois, requesting annexation thereof to the City of Urbana, and,

WHEREAS, it has been determined that said Petition complies with all requirements of the law therefor, and

WHEREAS, the majority of the Aldermen are of the opinion that it would be for the best interests of the People of the City of Urbana, Illinois, that said Territory be annexed to and made a part of the said City,

THEREFORE, BE IT ORDAINED BY THE CITY COUNCIL OF THE CITY OF URBANA, ILLINOIS,

The South Half of the East One (1) rod of the South Twenty (20) acres of the Southwest Quarter of the Northwest Quarter of Section 15, Township 19 North, Range 9 East of the Third Principal Meridian, Champaign County, Illinois, and also

The North Three Hundred Eighty (380) feet of the East One (1) rod of the Northwest Quarter of the Southwest Quarter of Section 15, Township 19 North, Range 9 East of the Third Principal Meridian, Champaign County, Illinois.

be and the same is hereby annexed to the City of Urbana, Illinois.

Section 2. That the City Clerk be authorized and directed to file for record a certified copy of this Ordinance together with an accurate map of the territory hereinabove described in the Office of the Recorder of Deeds for Champaign County, Illinois.

Section 3. This Ordinance shall be in full force and effect from after

its passage and recording as provided by law.

This Ordinance is hereby passed by the affirmative vote, the "ayes" and "nays" being called, of a majority of the members of the Council of the City of Urbana, Illinois, at a regular meeting of said Council on the 1st day of March, A.D. 1971.

PASSED by the City Council this 1st day of March, 1971.


Duane Eckerty, City Clerk


APPROVED by the Mayor this 2^d day of March, 1971.


Charles M. Zippert, Mayor


STATE OF ILLINOIS }
COUNTY OF CHAMPAIGN } SS.

I, DUANE ECKERTY, City Clerk of the City of Urbana, Illinois, and keeper of the records, files and seal of said City, do hereby certify that the foregoing is a true and exact copy of an ordinance entitled, "An Ordinance Annexing Certain Territory to the City of Urbana, Illinois", adopted by the City Council of the City of Urbana, Illinois, on the 1st day of March, A.D. 1971, as appears in the records and files in my office remaining.

Given under my hand and seal of said City of Urbana, Illinois, this 2nd day of March, A.D. 1971.



CITY CLERK



71R 2705

STATE OF ILLINOIS }
CHAMPAIGN COUNTY } SS
Filed for record in the Recorder's Office
of said county.

MAR 12 1971 - 10 50 AM

Recorded in Book

947

of Records

138

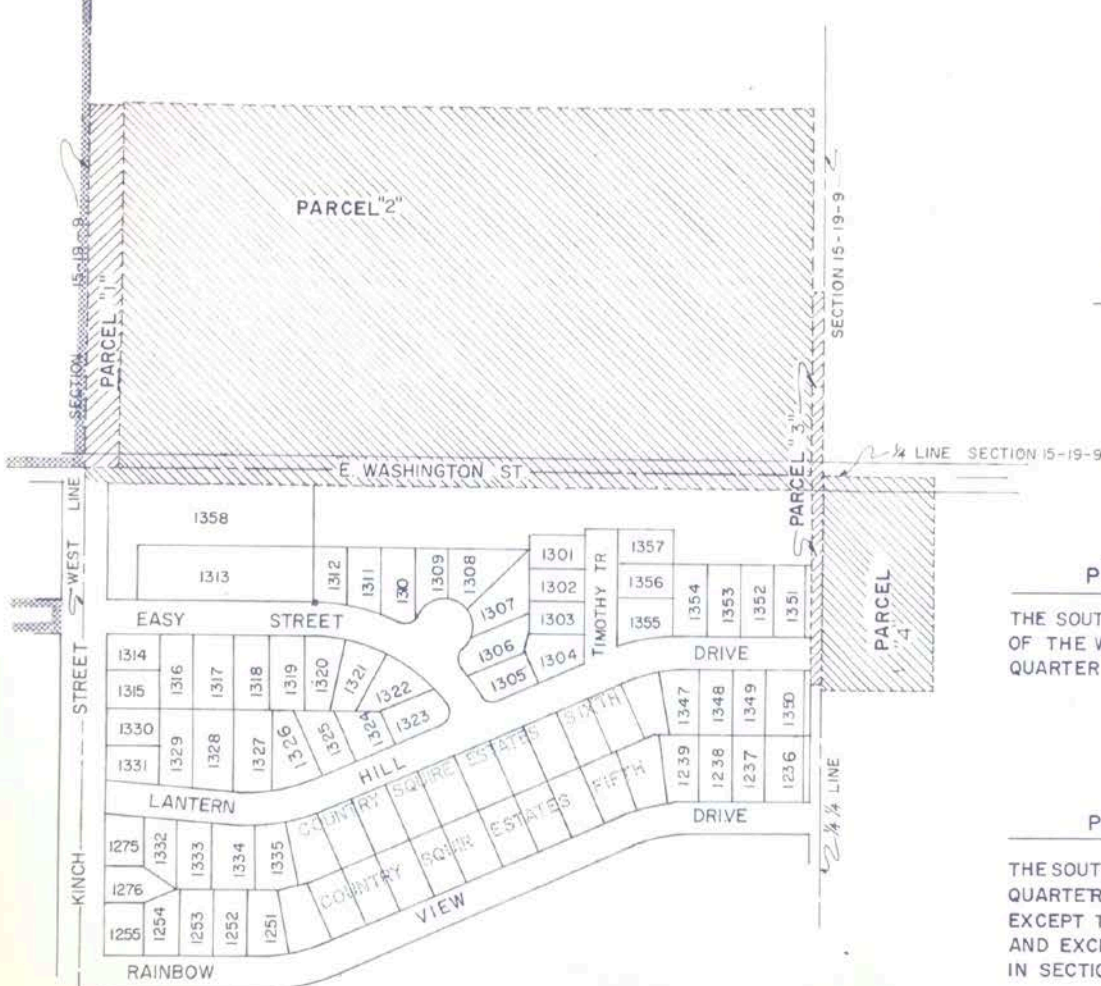
Robert J. [illegible]

Recorder of Deeds

INDEXED

Jack Woal

4600 Champaign



PARCEL "1", ORD. NO. 7071- 82

THE SOUTH 660 FEET OF THE WEST 60 FEET OF THE WEST HALF OF THE NORTHWEST QUARTER OF SECTION 15, T.19N., R.9E.

PARCEL "2", ORD. NO. 7071- 83

THE SOUTH 20 ACRES OF THE SOUTHWEST QUARTER OF THE NORTHWEST QUARTER, EXCEPT THE EAST ONE ROD THEREOF AND EXCEPT THE WEST 60 FEET THEREOF, IN SECTION 15, T.19N., R.9E. AND ALSO

THE NORTH 40' OF THE SOUTHWEST QUARTER OF SECTION 15, T.19N., R.9E. EXCEPT THE EAST ONE ROD THEREOF.

PARCEL "3", ORD. NO. 7071- 84

THE SOUTH HALF OF THE EAST ONE ROD OF THE SOUTH 20 ACRES OF THE SOUTHWEST QUARTER OF THE NORTHWEST QUARTER OF SECTION 15, T.19N., R.9E. AND ALSO

THE NORTH 380 FEET OF THE EAST ONE ROD OF THE NORTHWEST QUARTER OF THE SOUTHWEST QUARTER OF SECTION 15, T.19N., R.9E.

PARCEL "4", ORD. NO. 7071- 85

THE NORTH 385 FEET OF THE WEST 200 FEET OF THE NORTHEAST QUARTER OF THE SOUTHWEST QUARTER OF SECTION 15, T.19N., R.9E.

CITY OF URBANA

DEPT. OF ENG

DRAWN BY A.R.W.

CHECKED BY F.R.H.

----- LIMITS OF ANNEXATIONS

===== PRESENT CITY LIMITS

David R. Hesse
CITY ENGINEER

MAP SHOWING AREA ANNEXED
BY ORDINANCE NO. 7071-82,
7071-83, 7071-84, & 7071-85
CITY OF URBANA, ILLINOIS
CHAMPAIGN COUNTY
DATE - MARCH 1, 1971
SCALE 1" = 200'