

ORDINANCE ANNEXING CERTAIN TERRITORY TO
CITY OF URBANA, ILLINOIS

WHEREAS, it is deemed to be in the best interests of the City of Urbana, and the Petitioner herein named that due to some irregularities existing in a prior annexation of the same site, and

WHEREAS, no legal difficulties shall arise from a duplication of effort, but many difficulties could arise from a faulty annexation, and

WHEREAS, the Board of Directors of Unit #116 School District have, by resolution, recommended the annexation of the following described territory, being the site of the existing Prairie School:

The South 20 acres of the SW 1/4 of the Northwest Quarter, except the East 1 rod thereof and except the West 60 feet thereof, in Section 15, Township 19 North, Range 9 East of the Third Principal Meridian, in Champaign County, Illinois,

commonly known as 2102 East Washington, Urbana, Illinois, and

WHEREAS, the Secretary of the School Board has transmitted a true copy of the foregoing Resolution to the Corporate Authorities of the City of Urbana for their consideration, and

WHEREAS, the above described territory is situated in unincorporated territory adjacent to and contiguous to the City of Urbana and is part of the Edge-Scott Fire Protection District, and Notice was given to the Trustees of the said Fire Protection District, said Notice being mailed on February 15, 1971, that this Ordinance would be voted upon at the regular meeting of the Urbana City Council at 7:30 P. M. Monday, March 1, 1971, and the Affidavit of Mailing such Notices was duly recorded with the Recorder of Deeds of Champaign County, Illinois;

THEREFORE BE IT ORDAINED:

1. That the following described territory, viz:

The South 20 acres of the SW 1/4 of the Northwest Quarter, except the East 1 rod thereof and except the West 60 feet thereof, in Section 15, Township 19 North, Range 9 East of the Third Principal Meridian, in Champaign County, Illinois,

and the North 40 feet of the Southwest 1/4 of Section 15, Township 19 North, Range 9 East of the Third Principal Meridian, except the East 1 rod thereof.


be and the same is hereby annexed to the City of Urbana, Illinois.

2. That the City Clerk be authorized and directed to file for record a certified copy of this Ordinance together with an accurate map of the territory hereinabove described in the Office of the Recorder of Deeds for Champaign County, Illinois.


3. This Ordinance shall be in full force and effect from after its passage and recording as provided by law.

This Ordinance is hereby passed by the affirmative vote, the "ayes" and "nays" being called, being two-thirds (2/3) of the members of the Council of the City of Urbana, Illinois, at a regular meeting of said Council on the 1st day of March, A. D. 1971.

PASSED by the City Council this 1st day of March, 1971.


Duane Eckerty, City Clerk

APPROVED by the Mayor this 1st day of March, 1971


Charles M. Zippoldt, Mayor

recorded Mar 12, 1971

ORDINANCE ANNEXING CERTAIN TERRITORY TO
CITY OF URBANA, ILLINOIS

WHEREAS, it is deemed to be in the best interests of the City of Urbana, and the Petitioner herein named that due to some irregularities existing in a prior annexation of the same site, and

WHEREAS, no legal difficulties shall arise from a duplication of effort, but many difficulties could arise from a faulty annexation, and

WHEREAS, the Board of Directors of Unit #116 School District have, by resolution, recommended the annexation of the following described territory, being the site of the existing Prairie School:

The South 20 acres of the SW 1/4 of the Northwest Quarter, except the East 1 rod thereof and except the West 60 feet thereof, in Section 15, Township 19 North, Range 9 East of the Third Principal Meridian, in Champaign County, Illinois,

commonly known as 2102 East Washington, Urbana, Illinois, and

WHEREAS, the Secretary of the School Board has transmitted a true copy of the foregoing Resolution to the Corporate Authorities of the City of Urbana for their consideration, and

WHEREAS, the above described territory is situated in unincorporated territory adjacent to and contiguous to the City of Urbana and is part of the Edge-Scott Fire Protection District, and Notice was given to the Trustees of the said Fire Protection District, said Notice being mailed on February 15, 1971, that this Ordinance would be voted upon at the regular meeting of the Urbana City Council at 7:30 P. M. Monday, March 1, 1971, and the Affidavit of Mailing such Notices was duly recorded with the Recorder of Deeds of Champaign County, Illinois;

THEREFORE BE IT ORDAINED:

1. That the following described territory, viz:

The South 20 acres of the SW 1/4 of the Northwest Quarter, except the East 1 rod thereof and except the West 60 feet thereof, in Section 15, Township 19 North, Range 9 East of the Third Principal Meridian, in Champaign County, Illinois,

and the North 40 feet of the Southwest 1/4 of Section 15, Township 19 North, Range 9 East of the Third Principal Meridian, except the East 1 rod thereof.

be and the same is hereby annexed to the City of Urbana, Illinois.

That the City Clerk be authorized and directed to file for
 record a true and correct copy of this Ordinance together with an accurate map of the
 property described in the Office of the Recorder of Deeds for
 County, Illinois.

3. This Ordinance shall be in full force and effect from after its
 passage and recording as provided by law.

This Ordinance is hereby passed by the affirmative vote, the "ayes"
 and "nays" being called, being two-thirds (2/3) of the members of the Council of
 the City of Urbana, Illinois, at a regular meeting of said Council on the 1st
 day of March, A. D. 1971.

PASSED by the City Council this 1st day of March,
 1971.

Duane Eckerty
 Duane Eckerty, City Clerk


APPROVED by the Mayor this 2nd day of March,
 1971

Charles M. Zippodt
 Charles M. Zippodt, Mayor

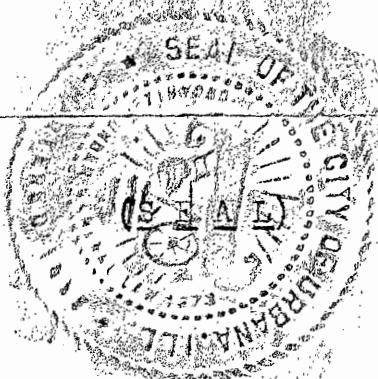
STATE OF ILLINOIS
COUNTY OF CHAMPAIGN } SS.

I, DUANE ECKERTY, City Clerk of the City of Urbana, Illinois, and keeper of the records, files and seal of said City, do hereby certify that the foregoing is a true and exact copy of an ordinance entitled, "An Ordinance Annexing Certain Territory to the City of Urbana, Illinois", adopted by the City Council of the City of Urbana, Illinois, on the 1st day of March, A.D. 1971, as appears in the records and files in my office remaining.

Given under my hand and seal of said City of Urbana, Illinois, this 2nd day of March, A.D. 1971.



CITY CLERK



71R 2704

STATE OF ILLINOIS }
CHAMPAIGN COUNTY } SS
Filed for record in the Recorder's Office
of said county.

MAR 12 1971-10 50 AM

Recorded in book 947
Records on Page 133

Robert C. Martin

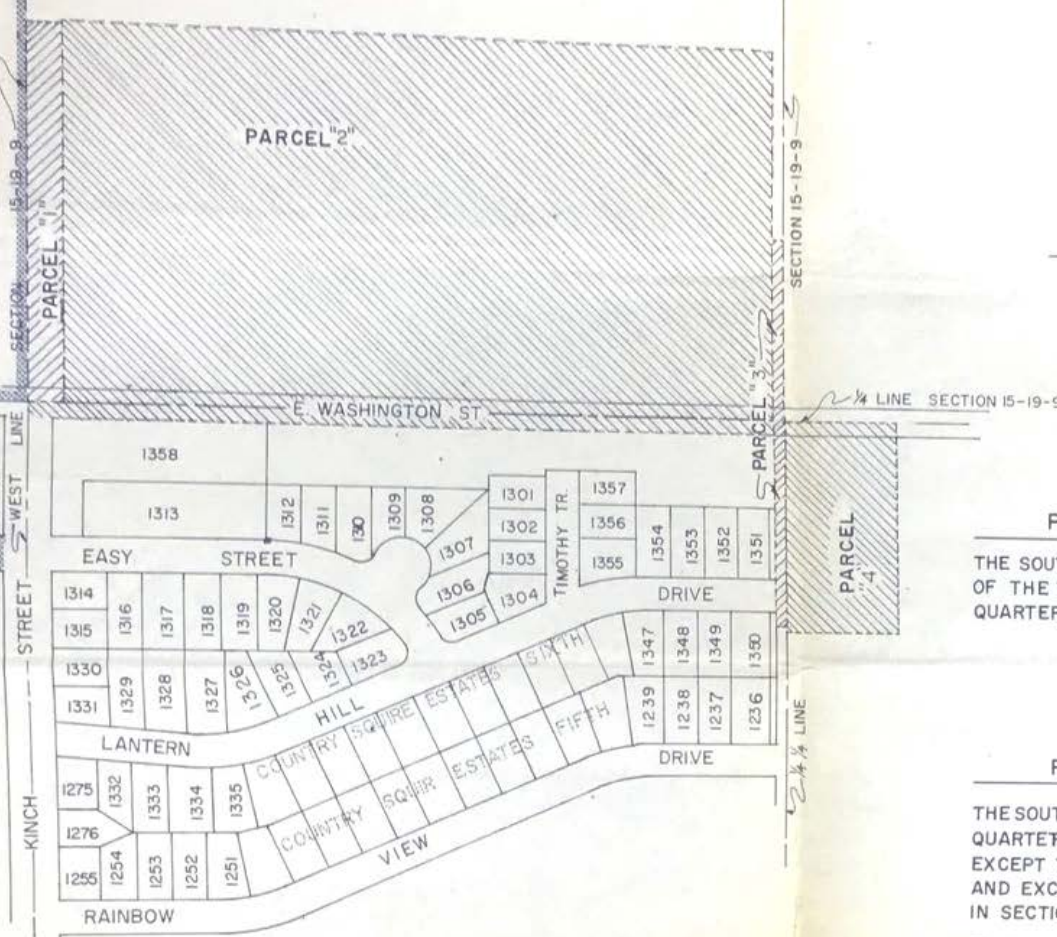
Recorder of Deeds

INDEXED

Jack W. Weller
Champaign

4.6000

BOOK 947 PAGE 137



PARCEL "1", ORD. NO. 7071-82

THE SOUTH 660 FEET OF THE WEST 60 FEET OF THE WEST HALF OF THE NORTHWEST QUARTER OF SECTION 15, T.19N., R.9E.

PARCEL "2", ORD. NO. 7071-83

THE SOUTH 20 ACRES OF THE SOUTHWEST QUARTER OF THE NORTHWEST QUARTER, EXCEPT THE EAST ONE ROD THEREOF AND EXCEPT THE WEST 60 FEET THEREOF, IN SECTION 15, T.19N., R.9E. AND ALSO

THE NORTH 40' OF THE SOUTHWEST QUARTER OF SECTION 15, T.19N., R.9E. EXCEPT THE EAST ONE ROD THEREOF.

PARCEL "3", ORD. NO. 7071-84

THE SOUTH HALF OF THE EAST ONE ROD OF THE SOUTH 20 ACRES OF THE SOUTHWEST QUARTER OF THE NORTHWEST QUARTER OF SECTION 15, T.19N., R.9E. AND ALSO

THE NORTH 380 FEET OF THE EAST ONE ROD OF THE NORTHWEST QUARTER OF THE SOUTHWEST QUARTER OF SECTION 15, T.19N., R.9E.

PARCEL "4", ORD. NO. 7071-85

THE NORTH 385 FEET OF THE WEST 200 FEET OF THE NORTHEAST QUARTER OF THE SOUTHWEST QUARTER OF SECTION 15, T.19N., R.9E.

**MAP SHOWING AREA ANNEXED
BY ORDINANCE NO. 7071-82,
7071-83, 7071-84, & 7071-85
CITY OF URBANA, ILLINOIS
CHAMPAIGN COUNTY
DATE - MARCH 1, 1971
SCALE 1" = 200'**

CITY OF URBANA

DRAWN BY A.R.W.

CHECKED BY F.R.H.

----- LIMITS OF ANNEXATIONS

////// PRESENT CITY LIMITS

John R. Hess
CITY ENGINEER