

ORDINANCE ANNEXING CERTAIN TERRITORY  
TO THE CITY OF URBANA

WHEREAS, the hereinafter described territory is situated in unincorporated territory adjacent to and contiguous to the City of Urbana, Illinois, and is a part of the Edge-Scott Fire Protection District, and Notice was given to the Trustees of the said Fire Protection District, said Notice being mailed on February 15<sup>th</sup>, 1971, that this Ordinance would be voted upon at the regular meeting of the Urbana City Council at 7:30 P.M. Monday, March 1, 1971, and the Affidavit of Mailing such Notices was duly recorded with the Recorder of Deeds of Champaign County, Illinois, and

WHEREAS, there are no electors residing on the said territory, and

WHEREAS, the territory is owned by the City of Urbana, and

WHEREAS, a majority of the Aldermen are of the opinion that it would be for the best interests of the People of the City of Urbana, Illinois, that the said territory be annexed to the City of Urbana,

THEREFORE, BE IT ORDAINED BY THE CITY COUNCIL OF THE CITY OF URBANA, ILLINOIS,

Section 1. That the following described real estate, viz:

The South 660 feet of the West 60 feet of the West Half of the Northwest Quarter of Section 15, Township 19 North, Range 9 East of the Third Principal Meridian,

be and the same is hereby annexed to the City of Urbana, Illinois.

Section 2. That the City Clerk be authorized and directed to file for record a certified copy of this Ordinance together with an accurate map of the territory hereinabove described in the Office of the Recorder of Deeds for Champaign County, Illinois.

Section 3. This Ordinance shall be in full force and effect from after its passage and recording as provided by law.

This Ordinance is hereby passed by the affirmative vote, the "ayes" and "nays" being called, of a majority of the members of the Council of the City of Urbana, Illinois, at a regular meeting of said Council on the 1st day of March,



A.D. 1971.

PASSED by the City Council this 1st day of March,

1971.

*Duane Eckerty*  
Duane Eckerty, City Clerk

APPROVED by the Mayor this 1st day of March,

1971.

*Charles M. Zippodt*  
Charles M. Zippodt, Mayor



Friends Linen  
25% COTTON FIBRE

recorded Mar 12, 1971

ORDINANCE ANNEXING CERTAIN TERRITORY  
TO THE CITY OF URBANABOOK **947** PAGE **128**

WHEREAS, the hereinafter described territory is situated in unincorporated territory adjacent to and contiguous to the City of Urbana, Illinois, and is a part of the Edge-Scott Fire Protection District, and Notice was given to the Trustees of the said Fire Protection District, said Notice being mailed on February 15<sup>th</sup>, 1971, that this Ordinance would be voted upon at the regular meeting of the Urbana City Council at 7:30 P.M. Monday, March 1, 1971, and the Affidavit of Mailing such Notices was duly recorded with the Recorder of Deeds of Champaign County, Illinois, and

WHEREAS, there are no electors residing on the said territory, and

WHEREAS, the territory is owned by the City of Urbana, and

WHEREAS, a majority of the Aldermen are of the opinion that it would be for the best interests of the People of the City of Urbana, Illinois, that the said territory be annexed to the City of Urbana,

THEREFORE, BE IT ORDAINED BY THE CITY COUNCIL OF THE CITY OF URBANA, ILLINOIS,

Section 1. That the following described real estate, viz:

The South 660 feet of the West 60 feet of the West Half of the Northwest Quarter of Section 15, Township 19 North, Range 9 East of the Third Principal Meridian,

be and the same is hereby annexed to the City of Urbana, Illinois.

Section 2. That the City Clerk be authorized and directed to file for record a certified copy of this Ordinance together with an accurate map of the territory hereinabove described in the Office of the Recorder of Deeds for Champaign County, Illinois.

Section 3. This Ordinance shall be in full force and effect from after its passage and recording as provided by law.

This Ordinance is hereby passed by the affirmative vote, the "ayes" and "nays" being called, of a majority of the members of the Council of the City of Urbana, Illinois, at a regular meeting of said Council on the 1st day of March,

A.D. 1971.


PASSED by the City Council this 15<sup>th</sup> day of March,

1971.

  
Duane Eckerty, City Clerk

APPROVED by the Mayor this 1<sup>st</sup> day of March,


1971.

  
Charles M. Zippodt, Mayor


STATE OF ILLINOIS        }  
COUNTY OF CHAMPAIGN    } SS.

I, DUANE ECKERTY, City Clerk of the City of Urbana, Illinois, and keeper of the records, files and seal of said City, do hereby certify that the foregoing is a true and exact copy of an ordinance entitled, "An Ordinance Annexing Certain Territory to the City of Urbana, Illinois", adopted by the City Council of the City of Urbana, Illinois, on the 1st day of March, A.D. 1971, as appears in the records and files in my office remaining.

Given under my hand and seal of said City of Urbana, Illinois, this 2nd day of March, A.D. 1971.



CITY CLERK



71R 2703

STATE OF MISSISSIPPI } ss  
Chancery Court }  
Filed for record in the Recorder's Office  
of said county.

MAR 12 1971 - 10 59 AM

Recorded in Book

947

Records on Page 128

Robert C. Martin

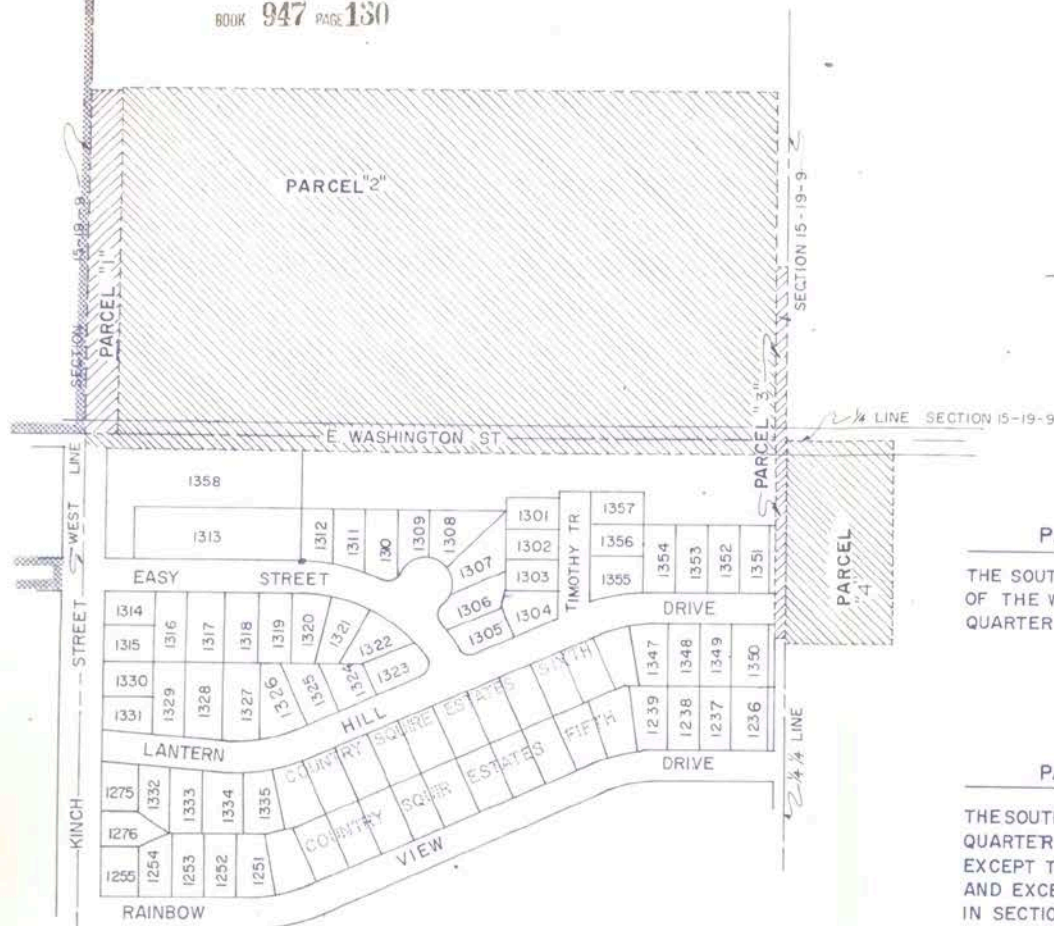
Recorder of Deeds

INDEXED

Jack W. Siler  
2503 Shiloh

460088 campaign



**PARCEL "1", ORD. NO. 7071-82**

THE SOUTH 660 FEET OF THE WEST 60 FEET OF THE WEST HALF OF THE NORTHWEST QUARTER OF SECTION 15, T.19N., R.9E.

**PARCEL "2", ORD. NO. 7071-83**

THE SOUTH 20 ACRES OF THE SOUTHWEST QUARTER OF THE NORTHWEST QUARTER, EXCEPT THE EAST ONE ROD THEREOF AND EXCEPT THE WEST 60 FEET THEREOF, IN SECTION 15, T.19N., R.9E. AND ALSO

THE NORTH 40' OF THE SOUTHWEST QUARTER OF SECTION 15, T.19N., R.9E. EXCEPT THE EAST ONE ROD THEREOF.

**PARCEL "3", ORD. NO. 7071-84**

THE SOUTH HALF OF THE EAST ONE ROD OF THE SOUTH 20 ACRES OF THE SOUTHWEST QUARTER OF THE NORTHWEST QUARTER OF SECTION 15, T.19N., R.9E. AND ALSO

THE NORTH 380 FEET OF THE EAST ONE ROD OF THE NORTHWEST QUARTER OF THE SOUTHWEST QUARTER OF SECTION 15, T.19N., R.9E.

**PARCEL "4", ORD. NO. 7071-85**

THE NORTH 385 FEET OF THE WEST 200 FEET OF THE NORTHEAST QUARTER OF THE SOUTHWEST QUARTER OF SECTION 15, T.19N., R.9E.

**MAP SHOWING AREA ANNEXED  
BY ORDINANCE NO. 7071-82,  
7071-83, 7071-84, & 7071-85  
CITY OF URBANA, ILLINOIS  
CHAMPAIGN COUNTY  
DATE - MARCH 1, 1971  
SCALE 1" = 200'**

CITY OF URBANA  
DEPT OF ENG  
DRAWN BY A.R.W.  
CHECKED BY F.R.H.  
LIMITS OF ANNEXATIONS  
PRESENT CITY LIMITS

*Ed R. Hesse*  
CITY ENGINEER