

ORDINANCE ANNEXING CERTAIN TERRITORY
TO THE CITY OF URBANA

WHEREAS, the hereinafter described territory is situated in unincorporated territory adjacent to and contiguous to the City of Urbana, Illinois, and is part of the Eastern Prairie Fire Protection District, and Notice was given to the Trustees of the said Fire Protection District, said Notice being mailed on January 29th, 1971, that this Ordinance would be voted upon at the regular meeting of this Council at 7:30 P.M., Monday, February 15, 1971, and the Affidavit of mailing such notices was duly recorded with the Recorder of Deeds of Champaign County, Illinois, and

WHEREAS, a written Petition signed by all of the owners of Record and all electors residing therein, of all land within such territory, has been filed with the City Clerk of the City of Urbana, Illinois, requesting annexation thereof to the City of Urbana, and,

WHEREAS, it has been determined that said Petition complies with all requirements of the law therefor, and

WHEREAS, the majority of the Aldermen are of the opinion that it would be for the best interests of the People of the City of Urbana, Illinois, that said Territory be annexed to and made a part of the said City,

THEREFORE, BE IT ORDAINED BY THE CITY COUNCIL OF THE CITY OF URBANA, ILLINOIS,

Section 1. That the following described real estate, viz:

Commencing at the intersection of the center line of Lincoln Avenue extended and the North line of Section 6, Township 19 North, Range 9 East of the Third Principal Meridian, in Champaign County, Illinois, which point is 31.68 feet East of the Southeast corner of Section 31, Township 20 North, Range 9 East of the Third Principal Meridian, thence West along the North line of said Section 6 a distance of 1624.09 feet, thence South 0°4.7' West 832.85 feet to the North line of a tract, a survey of which was recorded in Book 804 at Page 364 in the Recorder's Office of Champaign County, Illinois, thence East along the North line of said surveyed tract and an extension thereof a distance of 1236.68 feet, thence North 88°50'30" East along the North line of a tract formerly owned by Henry Siewert and Ruth M. Siewert, a distance of 386.02 feet to the center line of Lincoln Avenue, thence North 0°6'10" East 824.35 feet to the point of beginning, situated in the County of Champaign in the State of Illinois,


be and the same is hereby annexed to the City of Urbana, Illinois.

Section 2. That the City Clerk be authorized and directed to file for record a certified copy of this Ordinance together with an accurate map of the territory hereinabove described in the Office of the Recorder of Deeds for Champaign County, Illinois.

Section 3. This Ordinance shall be in full force and effect from after its passage and recording as provided by law.

This Ordinance is hereby passed by the affirmative vote, the "ayes" and "nays" being called, of a majority of the members of the Council of the City of Urbana, Illinois, at a regular meeting of said Council on the 15th day of February, A.D. 1971.

PASSED by the City Council this 15th day of February, 1971.


Duane Eckerty, City Clerk

APPROVED by the Mayor this 15th day of February, 1971.


Charles M. Zippert, Mayor

recorded Mar. 1, 1971

ORDINANCE ANNEXING CERTAIN TERRITORY
TO THE CITY OF URBANA

WHEREAS, the hereinafter described territory is situated in unincorporated territory adjacent to and contiguous to the City of Urbana, Illinois, and is part of the Eastern Prairie Fire Protection District, and Notice was given to the Trustees of the said Fire Protection District, said Notice being mailed on January 29th, 1971, that this Ordinance would be voted upon at the regular meeting of this Council at 7:30 P.M., Monday, February 15, 1971, and the Affidavit of mailing such notices was duly recorded with the Recorder of Deeds of Champaign County, Illinois, and

WHEREAS, a written Petition signed by all of the owners of Record and all electors residing therein, of all land within such territory, has been filed with the City Clerk of the City of Urbana, Illinois, requesting annexation thereof to the City of Urbana, and,

WHEREAS, it has been determined that said Petition complies with all requirements of the law therefor, and

WHEREAS, the majority of the Aldermen are of the opinion that it would be for the best interests of the People of the City of Urbana, Illinois, that said Territory be annexed to and made a part of the said City,

THEREFORE, BE IT ORDAINED BY THE CITY COUNCIL OF THE CITY OF URBANA, ILLINOIS,

Section 1. That the following described real estate, viz:

Commencing at the intersection of the center line of Lincoln Avenue extended and the North line of Section 6, Township 19 North, Range 9 East of the Third Principal Meridian, in Champaign County, Illinois, which point is 31.68 feet East of the Southeast corner of Section 31, Township 20 North, Range 9 East of the Third Principal Meridian, thence West along the North line of said Section 6 a distance of 1624.09 feet, thence South $0^{\circ}4.7'$ West 832.85 feet to the North line of a tract, a survey of which was recorded in Book 804 at Page 364 in the Recorder's Office of Champaign County, Illinois, thence East along the North line of said surveyed tract and an extension thereof a distance of 1236.68 feet, thence North $88^{\circ}50'30''$ East along the North line of a tract formerly owned by Henry Siewert and Ruth M. Siewert, a distance of 386.02 feet to the center line of Lincoln Avenue, thence North $0^{\circ}6'10''$ East 824.35 feet to the point of beginning, situated in the County of Champaign in the State of Illinois,

be and the same is hereby annexed to the City of Urbana, Illinois.

Section 2. That the City Clerk be authorized and directed to file for record a certified copy of this Ordinance together with an accurate map of the territory hereinabove described in the Office of the Recorder of Deeds for Champaign County, Illinois.

Section 3. This Ordinance shall be in full force and effect from after its passage and recording as provided by law.

This Ordinance is hereby passed by the affirmative vote, the "ayes" and "nays" being called, of a majority of the members of the Council of the City of Urbana, Illinois, at a regular meeting of said Council on the 15th day of February, A.D. 1971.

PASSED by the City Council this 15th day of February, 1971.


Duane Eckerty, City Clerk


APPROVED by the Mayor this 15th day of February, 1971.


Charles M. Zippert, Mayor

STATE OF ILLINOIS }
COUNTY OF CHAMPAIGN } SS.

I, DUANE ECKERTY, City Clerk of the City of Urbana, Illinois, and keeper of the records, files and seal of said City, do hereby certify that the foregoing is a true and exact copy of an ordinance entitled, "An Ordinance Annexing Certain Territory to the City of Urbana, Illinois", adopted by the City Council of the City of Urbana, Illinois, on the 15th day of February, A.D. 1971, as appears in the records and files in my office remaining.

Given under my hand and seal of said City of Urbana, Illinois, this 16th day of February, A.D. 1971.



CITY CLERK



71R 2191

STATE OF ILLINOIS }
CHAMPAIGN COUNTY } SS
Filed for record in the Recorder's Office
of said county.

MAR 1 - 1971 - 10 55 AM

Recorded in Book 946
on Records on Page 282

Robert C. Martin

Recorder of Deeds

INDEXED

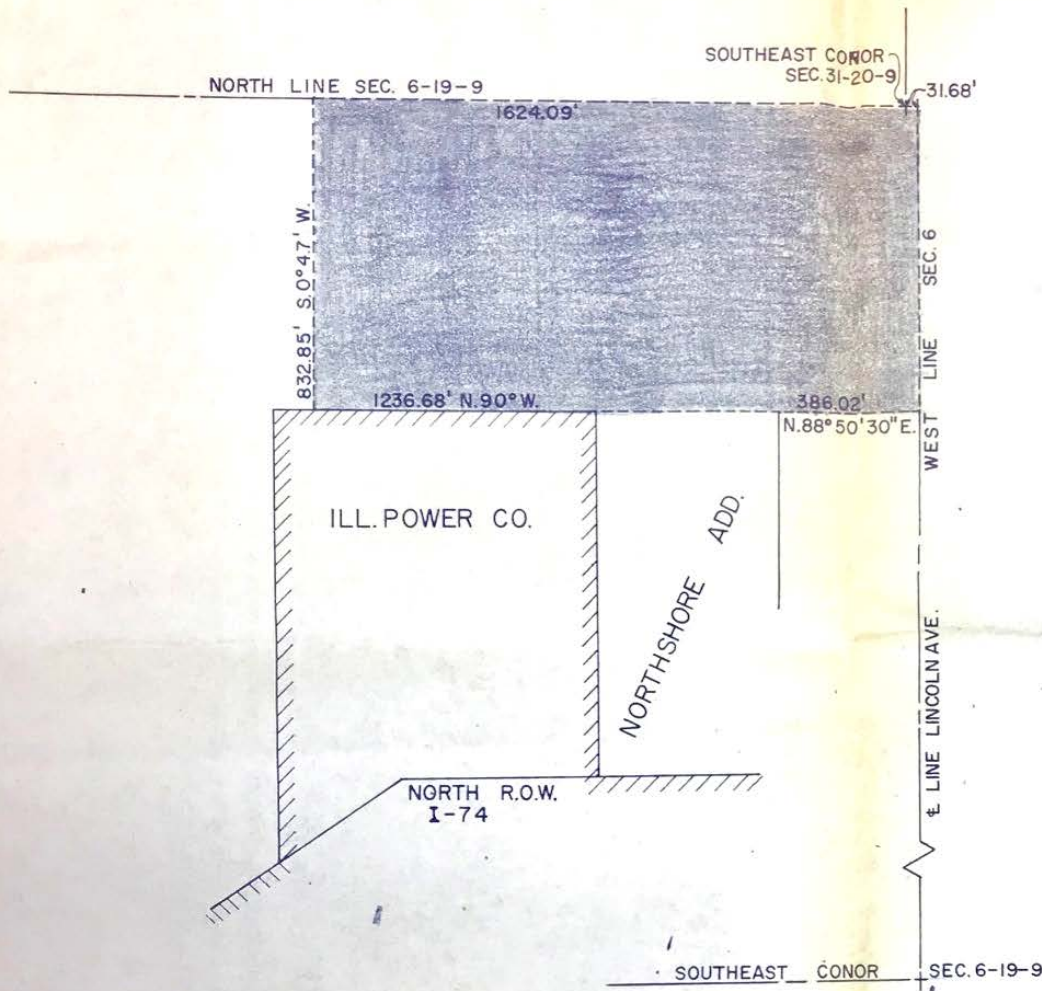
Jack W. Baker

4.80

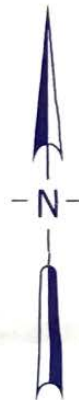
BOOK

946

PAGE 282



■ - AREA OF ANNEXATION



BOOK 946 PAGE 283

MAP SHOWING AREA ANNEXED
BY CITY ORDINANCE NO. 7071-76
CITY OF URBANA, ILLINOIS
CHAMPAIGN COUNTY
DATE - FEB. 15, 1971
SCALE - 1" = 300'

BOOK 946 PAGE 284

CITY OF URBANA
DEPT. OF ENGINEERING
DRAWN BY A.R.W.
CHECKED BY F.R.H.
----- PROPOSED CITY LIMITS
//////// PRESENT CITY LIMITS

Fred R. Hesse
(CITY ENGINEER)