

ORDINANCE NO. 7071-38

ORDINANCE PROVIDING FOR THE ANNEXATION  
OF SURROUNDED TERRITORY TO THE CITY OF  
URBANA, ILLINOIS

WHEREAS, the territory hereinafter described contains less than sixty (60) acres and is surrounded by the City of Urbana, Illinois, and

WHEREAS, Section 7-1-13 of the Illinois Municipal Code provides that such territory may be annexed by any municipality to which it is contiguous by the passage of an Ordinance to that effect; and

WHEREAS, notice of the contemplated annexation of said territory was published in the Champaign-Urbana Courier more than ten (10) days prior to the passage of this Ordinance, as required by law; and

WHEREAS, the Council of the City of Urbana, Illinois, has determined that it is desirable to annex said territory hereinafter described containing less than sixty (60) acres, to the said City of Urbana, Illinois; and

WHEREAS, the territory hereinafter described is contiguous to the City of Urbana, and is not within any other municipality;

NOW, THEREFORE, BE IT ORDAINED BY THE COUNCIL OF THE CITY OF URBANA, ILLINOIS, as follows:

Section 1. That the following described surrounded territory, to-wit:

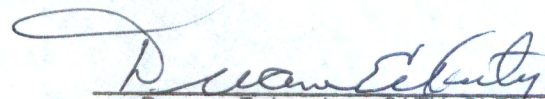
Beginning at a point Two Hundred Ninety (290) feet West of the Northeast corner of the West Half of the southeast Quarter of the Southwest Quarter of Section 21, Township 19 North, Range 9 East of the Third Principal Meridian, said point being on the North line of the said Southeast Quarter of the Southwest Quarter of said Section 21, thence South on a line parallel with and Two Hundred Ninety (290) feet West of the East line of the said West Half of the Southeast Quarter of the Southwest Quarter of said Section 21, Four Hundred Thirty (430) feet, thence West on a line parallel with and Four Hundred Thirty (430) feet south of the North line of said Southeast Quarter of the Southwest Quarter of Section 21 a distance of Four Hundred (400) feet, thence North on a line parallel with and Six Hundred Ninety (690) feet West of the East line of the West Half of the Southeast Quarter of the Southwest Quarter of said Section 21 a distance of Five Hundred Forty-five (545) feet to a point One

be and the same is hereby annexed to the City of Urbana, Champaign County, Illinois.


Section 2. That an accurate map of the said territory hereby annexed to the City of Urbana, and that a copy of this Ordinance, together with the said map of said annexed territory, duly certified by the City Clerk of the City of Urbana, shall be filed for record in the office of the Recorder of Deeds in the County of Champaign, Illinois, and duly recorded therein.

Section 3. This Ordinance shall be in full force and effect from and after its passage and recording as provided by law.

ADOPTED by the City Council of the City of Urbana this 8th day of September, 1970.

  
Duane Eckerty, CITY CLERK

APPROVED by the Mayor of the City of Urbana this 8th day of September, 1970.

  
Charles M. Zioprodt, MAYOR

ORDINANCE NO. 7071-38

ORDINANCE PROVIDING FOR THE ANNEXATION  
OF SURROUNDED TERRITORY TO THE CITY OF  
URBANA, ILLINOIS

WHEREAS, the territory hereinafter described contains less than sixty (60) acres and is surrounded by the City of Urbana, Illinois, and

WHEREAS, Section 7-1-13 of the Illinois Municipal Code provides that such territory may be annexed by any municipality to which it is contiguous by the passage of an Ordinance to that effect; and

WHEREAS, notice of the contemplated annexation of said territory was published in the Champaign-Urbana Courier more than ten (10) days prior to the passage of this Ordinance, as required by law; and

WHEREAS, the Council of the City of Urbana, Illinois, has determined that it is desirable to annex said territory hereinafter described containing less than sixty (60) acres, to the said City of Urbana, Illinois; and

WHEREAS, the territory hereinafter described is contiguous to the City of Urbana, and is not within any other municipality;

NOW, THEREFORE, BE IT ORDAINED BY THE COUNCIL OF THE CITY OF URBANA, ILLINOIS, as follows:

Section 1. That the following described surrounded territory, to-wit:

Beginning at a point Two Hundred Ninety (290) feet West of the Northeast corner of the West Half of the southeast Quarter of the Southwest Quarter of Section 21, Township 19 North, Range 9 East of the Third Principal Meridian, said point being on the North line of the said Southeast Quarter of the Southwest Quarter of said Section 21, thence South on a line parallel with and Two Hundred Ninety (290) feet West of the East line of the said West Half of the Southeast Quarter of the Southwest Quarter of said Section 21, Four Hundred Thirty (430) feet, thence West on a line parallel with and Four Hundred Thirty (430) feet south of the North line of said Southeast Quarter of the Southwest Quarter of Section 21 a distance of Four Hundred (400) feet, thence North on a line parallel with and Six Hundred Ninety (690) feet West of the East line of the West Half of the Southeast Quarter of the Southwest Quarter of said Section 21 a distance of Five Hundred Forty-five (545) feet to a point One Hundred Fifteen (115) feet North of the North line of the Southwest Quarter of the Southwest Quarter of said Section 21, being the South line of McHenry Street as shown on the recorded plat of Ennis Ridge Third Subdivision in Champaign County, Illinois, thence East along said South line of McHenry Street Four Hundred feet to a point due North of and One Hundred Fifteen (115) feet North of the place of beginning, thence South One Hundred Fifteen (115) feet to the place of beginning, said tract containing 5 acres more or less and located in the South Half of the Southwest Quarter of Section 21, Township 19 North, Range 9 East of the Third Principal Meridian, Champaign County, Illinois,

be and the same is hereby annexed to the City of Urbana, Champaign County, Illinois.


Section 2. That an accurate map of the said territory hereby annexed to the City of Urbana, and that a copy of this Ordinance, together with the said map of said annexed territory, duly certified by the City Clerk of the City of Urbana, shall be filed for record in the office of the Recorder of Deeds in the County of Champaign, Illinois, and duly recorded therein.

Section 3. This Ordinance shall be in full force and effect from and after its passage and recording as provided by law.

ADOPTED by the City Council of the City of Urbana this 8th day of September, 1970.

  
Duane Eckerty, CITY CLERK


APPROVED by the Mayor of the City of Urbana this 9th day of September, 1970.

  
Charles M. Zioprod, MAYOR

STATE OF ILLINOIS        )  
                                  )  
COUNTY OF CHAMPAIGN

I, DUANE ECKERTY, City Clerk of the City of Urbana, Illinois, and keeper of the records, files and seal of said City, do hereby certify that the foregoing is a true and exact copy of an ordinance entitled, "An Ordinance Annexing Certain Territory to the City of Urbana, Illinois", adopted by the City Council of the City of Urbana, Illinois, on the 8th day of September, 1970, as appears in the records and files in my office remaining.

Given under my hand and seal of said City of Urbana, Illinois, this 9th day of September, 1970.



*Duane Eckerty*

CITY CLERK

SW 1/4 SEC 21  
T19N R9E 3PM



MAP SHOWING AREA ANNEXED  
 BY CITY ORDINANCE NO. 7071-38  
 CITY OF URBANA, ILLINOIS  
 CHAMPAIGN COUNTY  
 SCALE 1"=100'  
 SEPTEMBER 8, 1970

CITY OF URBANA  
 ENGINEERING  
 DIVISION  
 DRAWN J.D.W.  
 CHECKED J.D.G.  
 DATE 9-70  
 ——— LIMITS OF ANNEXATION  
 - - - - - PRESENT CITY LIMITS

*Frank B. Hess*  
 \_\_\_\_\_  
 CITY ENGINEER

BOOK 934 PAGE 567  
 FILED FOR RECORD  
 7071-38  
 DOC. No. 1970-11-15  
 Reuben E. Martin, RECORDER

Seal

STATE OF ILLINOIS  
CHAMPAIGN COUNTY  
Filed for record in the Recorder's Office  
of said County

SEP 25 1970 - 3:30 PM

Recorded in Book 934  
of Records on Page 563  
Robert E. Martin  
Recorder of Deeds

INDEXED

No 80 Pack Tractor  
4 pg 2503 & 2513/81