

AN ORDINANCE ANNEXING CERTAIN TERRITORY  
TO THE CITY OF URBANA, ILLINOIS

WHEREAS, it appears to the City Council of the City of Urbana, Illinois, that a petition was filed with the City Clerk of the City of Urbana, Illinois, on the 16th day of March, A.D. 1967, requesting the annexation of the territory hereinafter described, which said petition was signed under oath by all of the owners of record of real estate and all of the electors residing in said territory, and,

WHEREAS, at least two-thirds of the aldermen are of the opinion that it would be for the best interests of the people of the City of Urbana, Illinois, that said territory be annexed to and made a part of the City Limits of said City.

THEREFORE, BE IT ORDAINED BY THE CITY COUNCIL OF THE CITY OF URBANA, ILLINOIS:


SECTION I. That the territory described as follows to-wit:

Lot Number 1137 of Country Squire Estates, Inc., Third Plat, situated in Champaign County and the State of Illinois, at the address of 2011 Rainbow View;


be, and the same is hereby annexed to, and shall hereafter be a part of the City of Urbana, Illinois, and that the corporate limits of said City be, and the same shall be changed so as to include said territory within the corporate limits of said City.

SECTION II. The City Clerk of the City of Urbana, Illinois, shall record with the Recorder of Deeds of the County of Champaign, Illinois, a copy of this ordinance, together with an accurate map of the annexed territory.

ADOPTED by the City Council of the City of Urbana, Illinois, this 20th day of March A.D. 1967.

  
CITY CLERK


APPROVED by the Mayor this 20th day of March A.D. 1967.

  
MAYOR

STATE OF ILLINOIS        )  
COUNTY OF CHAMPAIGN    )    SS.

I, DUANE ECKERTY, City Clerk of the City of Urbana, Illinois, and keeper of the records, files and seal of said City, do hereby certify that the foregoing is a true and exact copy of an ordinance entitled "An Ordinance Annexing Certain Territory to the City of Urbana, Illinois" adopted by the City Council of the City of Urbana, Illinois, on the 20th day of March, 1967, as shown on the records and files in my office remaining.

Given under my hand and seal of said City of Urbana, Illinois, this 21st day of March, 1967.



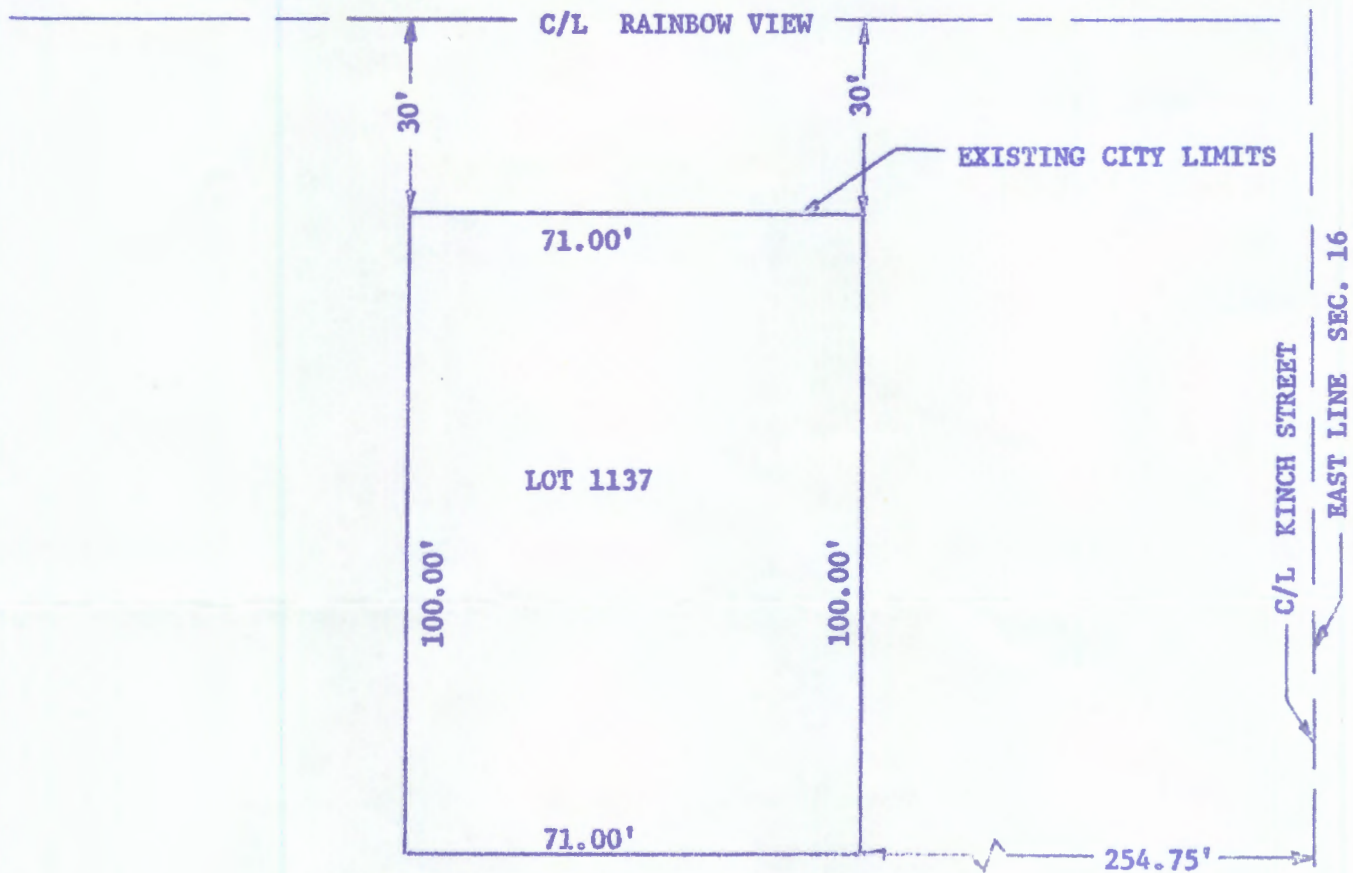
CITY CLERK



PLAT OF TERRITORY ANNEXATION

TO THE CITY OF URBANA, ILLINOIS

LOT 1137 IN THE THIRD PLAT OF COUNTRY SQUIRE ESTATES, SITUATED IN THE NORTHEAST QUARTER OF THE SOUTHEAST QUARTER OF SECTION 16, TOWNSHIP 19 NORTH, RANGE 9 EAST OF THE THIRD PRINCIPAL MERIDIAN, COUNTY OF CHAMPAIGN, STATE OF ILLINOIS.



C. W. FREEMAN  
CITY ENGINEER  
URBANA, ILLINOIS  
MARCH 22, 1967



SCALE 1" = 30'