

AN ORDINANCE ANNEXING CERTAIN TERRITORY
TO THE CITY OF URBANA, ILLINOIS

WHEREAS, it appears to the City Council of the City of Urbana, Illinois, that a petition was filed with the City Clerk of the City of Urbana, Illinois, on the 24th day of May, A.D. 1967, requesting the annexation of the territory hereinafter described, which said petition was signed under oath by all of the owners of record of real estate and all of the electors residing in said territory, and,

WHEREAS, at least two-thirds of the aldermen are of the opinion that it would be for the best interests of the people of the City of Urbana, Illinois, that said territory be annexed to and made a part of the City Limits of said City.

THEREFORE, BE IT ORDAINED BY THE CITY COUNCIL OF THE CITY OF URBANA, ILLINOIS:

SECTION I. That the territory described as follows to-wit:


Commencing at a point on the line between Sections Ten (10) and Fifteen (15), Township Nineteen (19) North, Range Nine (9) East of the Third Principal Meridian, whence the Quarter Section corner of said Sections Ten (10) and Fifteen (15), bears East a distance of 710.25 feet for a true point of beginning, running thence North 199.23 feet to the South right-of-way line of the Big Four Railway (formerly the Peoria and Eastern Railway) thence along said right of way line at an angle to the left of 94 degrees 57 minutes 279.48 feet thence Southerly at an angle to the left of 85 degrees 3 minutes, 223.29 feet to said line between Sections Ten (10) and Fifteen (15); thence East on said Section line 278.45 feet to place of beginning, situated in the Southeast Quarter (SE $\frac{1}{4}$) of Southwest Quarter (SW $\frac{1}{4}$) of Section Ten (10), Township Nineteen (19) North, Range Nine (9) East of the Third Principal Meridian, in Champaign County, Illinois;

Also beginning at a point on the line between Sections Ten (10) and Fifteen (15), Township Nineteen (19) North, Range Nine (9) East of the Third Principal Meridian, whence Quarter Section corner of said Sections Ten (10) and Fifteen (15) bears East 710.25 feet, for a true point of beginning, thence West along said Section line 278.45 feet thence Southerly at an angle to the left of 89 degrees, 58 minutes, 2.56 feet to the North right of way line of State Bond Issue Road Route No. 10; thence at an angle to the left 98 degrees 34 minutes 281.60 feet, thence North at an angle to the left of 81 degrees 26 minutes 44.31 feet to the place of beginning, situated in the Northeast Quarter of the Northwest Quarter of Section Fifteen (15), Township Nineteen (19) North, Range Nine (9) East of the Third Principal Meridian, located in Champaign County and the State of Illinois.


be, and the same is hereby annexed to, and shall hereafter be a part of the City of Urbana, Illinois, and that the corporate limits of said City be, and the same shall be changed so as to include said territory within the corporate limits of said City.

SECTION II. The City Clerk of the City of Urbana, Illinois, shall record with the Recorder of Deeds of the County of Champaign, Illinois, a copy of this ordinance, together with an accurate map of the annexed territory.

ADOPTED by the City Council of the City of Urbana, Illinois, this 5th day of June A.D. 1967 .


CITY CLERK


APPROVED by the Mayor this 5th day of June A.D. 1967 .


MAYOR

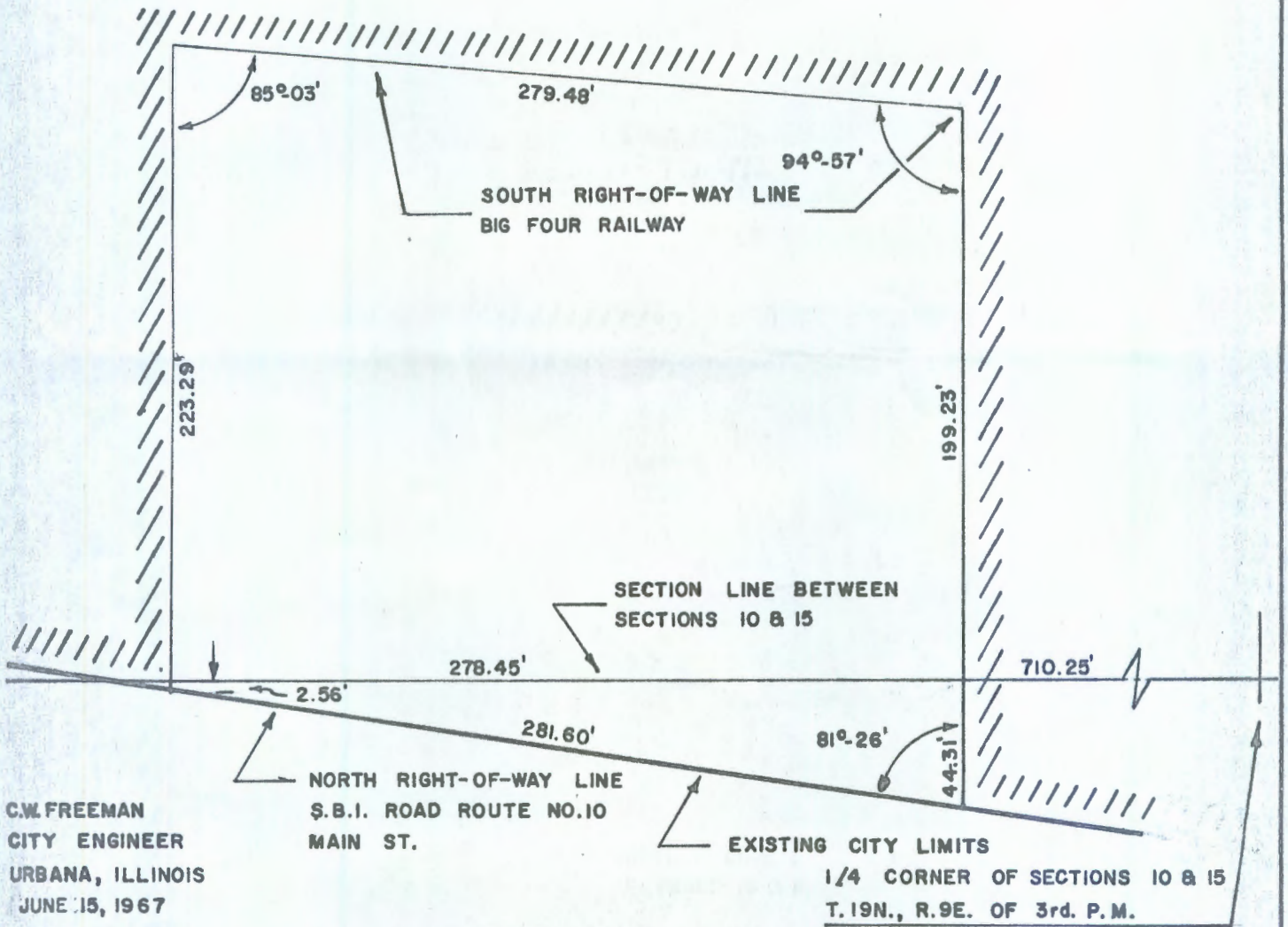
STATE OF ILLINOIS }
COUNTY OF CHAMPAIGN } SS.

I, DUANE ECKERTY, City Clerk of the City of Urbana, Illinois, and keeper of the records, files and seal of said City, do hereby certify that the foregoing is a true and exact copy of an ordinance entitled, "An Ordinance Annexing Certain Territory to the City of Urbana, Illinois", adopted by the City Council of the City of Urbana, Illinois, on the 19th day of June, 1967, as shown in the records and files in my office remaining.

Given under my hand and seal of said City of Urbana, Illinois, this 20th day of June, 1967.


Duane Eckerty
CITY CLERK

PLAT SHOWING TERRITORY ANNEXED TO THE CITY OF URBANA, ILLINOIS
JUNE 5, 1967



C.W. FREEMAN
CITY ENGINEER
URBANA, ILLINOIS
JUNE 15, 1967

NORTH RIGHT-OF-WAY LINE
S.B.I. ROAD ROUTE NO. 10
MAIN ST.

EXISTING CITY LIMITS
1/4 CORNER OF SECTIONS 10 & 15
T. 19N., R. 9E. OF 3rd. P.M.

Commencing at a point on the line between Sections Ten (10) and Fifteen (15), Township Nineteen (19) North, Range Nine (9) East of the Third Principal Meridian, whence the Quarter Section corner of said Sections Ten (10) and Fifteen (15), bears East a distance of 710.25 feet for a true point of beginning, running thence North 199.23 feet to the South right-of-way line of the Big Four Railway (formerly the Peoria and Eastern Railway) thence along said right of way line at an angle to the left of 94 degrees 57 minutes 279.48 feet thence Southerly at an angle to the left of 85 degrees 3 minutes, 223.29 feet to said line between Sections Ten (10) and Fifteen (15); thence East on said Section line 278.45 feet to place of beginning, situated in the Southeast Quarter (SE $\frac{1}{4}$) of Southwest Quarter (SW $\frac{1}{4}$) of Section Ten (10), Township Nineteen (19) North, Range Nine (9) East of the Third Principal Meridian, in Champaign County, Illinois;

Also beginning at a point on the line between Sections Ten (10) and Fifteen (15), Township Nineteen (19) North, Range Nine (9) East of the Third Principal Meridian, whence Quarter Section corner of said Sections Ten (10) and Fifteen (15) bears East 710.25 feet, for a true point of beginning, thence West along said Section line 278.45 feet thence Southerly at an angle to the left of 89 degrees, 58 minutes, 2.56 feet to the North right of way line of State Bond Issue Road Route No. 10; thence at an angle to the left 98 degrees 34 minutes 281.60 feet, thence North at an angle to the left of 81 degrees 26 minutes 44.31 feet to the place of beginning, situated in the Northeast Quarter of the Northwest Quarter of Section Fifteen (15), Township Nineteen (19) North, Range Nine (9) East of the Third Principal Meridian, located in Champaign County and the State of Illinois.

(Description per Deed recorded November 24, 1953, as Document No. 516734, in Book 489 at Page 427, of Records, in the office of the Recorder of Champaign County, Illinois.)

