

47

5960-9

AN ORDINANCE ANNEXING CERTAIN TERRITORY
TO THE CITY OF URBANA, ILLINOIS.

W H E R E A S, it appears to the City Council of the City of Urbana, Illinois that a petition was filed with the City Clerk of the City of Urbana, Illinois on the 18th day of May, 1959, A.D. 1959, requesting the annexation of the territory hereinafter described, which said petition was signed under oath by all of the owners of record of real estate and all of the electors residing in said territory, and

W H E R E A S, at least two-thirds of the aldermen are of the opinion that it would be for the best interests of the people of the City of Urbana, Illinois that said territory be annexed to and made a part of the city limits of said City.

THEREFORE, BE IT ORDAINED BY THE CITY COUNCIL OF THE CITY OF URBANA, ILLINOIS.


SECTION I. That the territory described as follows to-wit:

Lots numbers 3, 4, 5, 6, 7, 8, 9, 10, 13, 14, 15, 16, 17, 18, 19 and 20, in Block 3 of Park View Subdivision, situated in the southeast quarter ($SE\frac{1}{4}$), of the northwest quarter ($NW\frac{1}{4}$), of the northeast quarter ($NE\frac{1}{4}$) of Section Eight (8), township nineteen (19) North, Range Nine (9) East of the Third Principal Meridian, in Champaign County, Illinois,
to include portions of streets which the fronts of the lots front


be, and the same is hereby annexed to, and shall hereafter be a part of the City of Urbana, Illinois, and that the corporate limits of said City be, and the same shall be changed so as to include said territory within the corporate limits of said City.

SECTION 2. The City Clerk of the City of Urbana, Illinois, shall record with the Recorder of Deeds of the County of Champaign, Illinois, a copy of this ordinance together with an accurate map of the annexed territory.

Adopted by the City Council of the City of Urbana, Illinois, this 18th day of May A.D. 1959

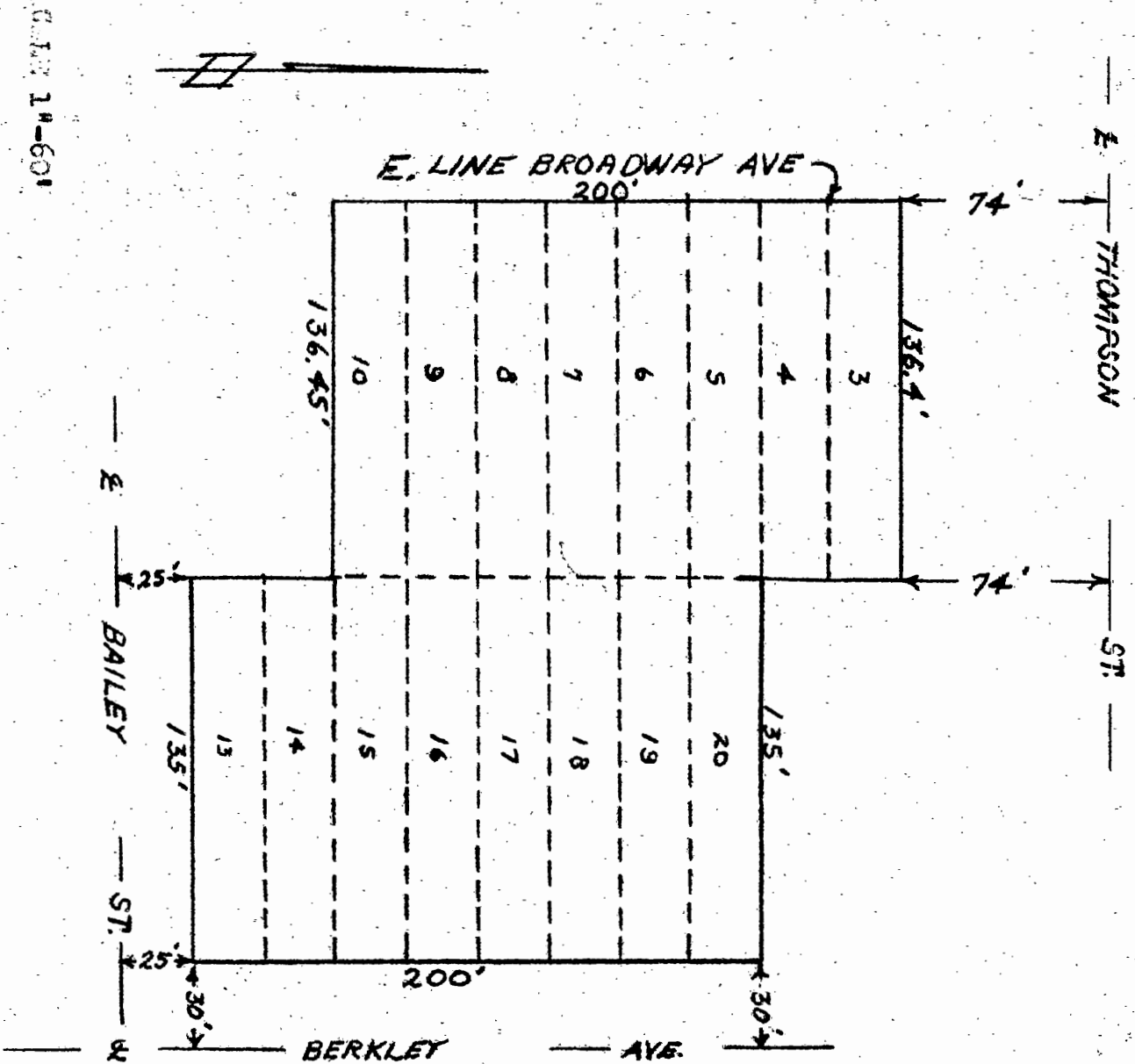

CITY CLERK

Approved by the Mayor this 18th day of May,
A.D. 1959.


MAYOR.

ANNEXATION PLAN OF

LOTS NUMBERS 3, 4, 5, 6, 7, 8, 9, 10, 13, 14, 15, 16, 17, 18, 19 and 20,
 TO BLOCK 3 OF AMERICAN SUBDIVISION (INCORPORATED) THE FIRST SOUTHWEST
 QUARTER (SW 1/4) OF THE NORTHWEST QUARTER (NW 1/4) OF EXHIBIT 10,
 SECTION 8 (NE 1/4) TOWNSHIP 8 NORTH RANGE OF 3RD P.M. IN THE COUNTY
 OF ILLINOIS, COUNTY OF ILLINOIS, to include portions of streets
 which the owner of the lots desires to include.



PLAN 14-601

BY: E. H. KINCH
 CITY ENGINEER
 URBANA, ILLINOIS

U15700-7