

**AN ORDINANCE ANNEXING TERRITORY USED FOR
HIGHWAY PURPOSES TO THE CITY OF URBANA, ILLINOIS**

WHEREAS, it is provided in the Cities and Villages Act of the State of Illinois that any municipality, by ordinance, may annex any territory contiguous to it even though the annexed territory is dedicated or used for street or highway purposes if a portion of the street or highway is already within the annexing municipality and if no part of the annexed territory is within another municipality, and

Whereas, it appears that the Southeast Quarter of the intersection of Florida Avenue and South Vine Street has been dedicated as a public highway and is presently being used for street or highway purposes and that portions of both Florida Avenue and Vine Street are already within the corporate limits of the City of Urbana, Illinois, and that the Southeast Quarter of said intersection is contiguous to the City of Urbana, Illinois, and is not within the corporate limits of any other municipality.

NOW, THEREFORE, BE IT ORDAINED BY THE CITY COUNCIL OF THE CITY OF URBANA, ILLINOIS:

SECTION 1. That the following described territory, to-wit:


Commencing at the Southwest corner of the Southeast Quarter of the Southeast Quarter of Section Seventeen (17) Township Nineteen (19) North, Range Nine (9) East of the Third Principal Meridian in Champaign County, Illinois, thence South Forty feet (40') along the center line of Vine Street, thence East Thirty-three feet (33') along the South line of Florida Avenue, thence North Forty feet (40') along the East line of Vine Street to the center line of Florida Avenue, thence West along the center line of Florida Avenue to the point of beginning, all situated in the County of Champaign and State of Illinois,

be, and the same is hereby annexed to and made a part of the corporate territory of the City of Urbana, Illinois, a municipal corporation organized and existing under the laws of the State of Illinois.

SECTION 2. The City Clerk of the City of Urbana, Illinois is hereby directed to file with the Recorder of Deeds of the County of Champaign, Illinois, a certified copy of this Ordinance and a certified copy of an


accurate map of said annexed territory.

Adopted by the City Council of the City of Urbana, Illinois, this
1st day of June, A. D. 1953.



CITY CLERK

Approved by the Mayor this 1st day of June, A. D. 1953.



MAYOR

CITY CLERK'S CERTIFICATE

STATE OF ILLINOIS)
) SS.
COUNTY OF CHAMPAIGN)

I, BESS M. HOLMES, City Clerk of the City of Urbana, Illinois, and keeper of the records, files and seal of said City, do hereby certify that the foregoing is a true and exact copy of an ordinance entitled "An Ordinance Annexing Territory Used for Highway Purposes to the City of Urbana, Illinois," adopted by the City Council of the City of Urbana, Illinois, on the 1st day of June, A. D. 1953, as shown on the records and files in my office remaining.

Given under my hand and seal of said City of Urbana, Illinois,
this day of June, A. D. 1953.



CITY CLERK

S E A L

PLAT

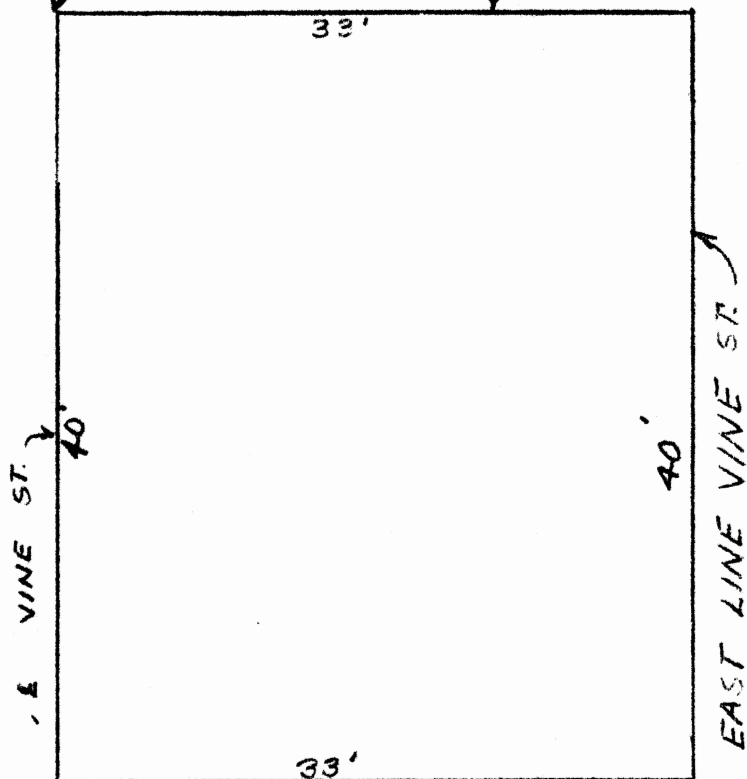
COMMENCING AT THE SOUTHWEST CORNER OF THE SOUTHEAST QUARTER OF THE SOUTHEAST QUARTER OF SECTION SEVENTEEN (17) TOWNSHIP NINETEEN (19) NORTH, RANGE NINE (9) EAST OF THE THIRD PRINCIPAL MERIDIAN IN CHAMPAIGN COUNTY, ILLINOIS, THENCE SOUTH FORTY FEET (40') ALONG THE CENTER LINE OF VINE STREET, THENCE EAST THIRTY-THREE FEET (33') ALONG THE SOUTH LINE OF FLORIDA AVENUE, THENCE NORTH FORTY FEET (40') ALONG THE EAST LINE OF VINE STREET TO THE CENTER LINE OF FLORIDA AVENUE, THENCE WEST ALONG THE CENTER LINE OF FLORIDA AVENUE TO THE POINT OF BEGINNING, ALL BEING SITUATED IN THE COUNTY OF CHAMPAIGN AND STATE OF ILLINOIS.

SOUTH WEST OF SOUTHEAST 1/4
SOUTHEAST 1/4 SECT 17 T19N
R 9 E 3rd P.M.

FLORIDA AVE.



Scale 1"=10'



BY: M. H. Kinch, Surveyor
Box 205
Urbana, Illinois

June 12, 1953

STATE OF ILLINOIS)
) SS.
COUNTY OF CHAMPAIGN)

CITY CLERK'S CERTIFICATE

I, BESS M. HOLMES, City Clerk of the City of Urbana, Illinois, do hereby certify that the foregoing is a true, exact, correct and accurate map of the territory annexed to the City of Urbana, Illinois by ordinance on June 1, 1953, a certified copy of which ordinance is attached hereto.

Given under my hand and seal of the said City of Urbana, Illinois, this 12th day of June, A. D. 1953.



CITY CLERK

SEAL